

NOTICE!!

These documents have been scanned!

Do not place un-scanned documents beneath this notice!

Do not remove this notice from this file!

GPO Jacket No. 560-102
Print Order 61540
Rise Business Services, LLC
Job=AZ15 7/9/2019



Box Number= AZ15153



Claim Begin-End: AMC450855-AMC450938

1 Initial Receipt



AZ15153-18

AMC449739-AMC451385

United States Department of the Interior
Bureau of Land Management
 DIV OF LANDS, MINRLS & ENERGY
 ONE N CENTRAL AVE
 PHOENIX, AZ 85004 -4427
 Phone: 602-417-9200

Receipt

No: 4163680

Transaction #: 4277977	
Date of Transaction: 05/15/2018	
CUSTOMER:	
SILVER MOUNTAIN MINING LLC PO BOX 5127 TUCSON, AZ 85703-0127 US	

ENTERED
 MAY 17 2018
 BY: *R. [Signature]*

LINE #	QTY	DESCRIPTION	REMARKS	UNIT PRICE	TOTAL
1	84.00	LOCATABLE MINERALS / MINING CLAIMS- NEW, UNADJUD, ONE OR MORE AUTH NOS / NEW MINING CLAIM PROCESSING FEE CASES: AMC450855/\$20.00, AMC450856/\$20.00, AMC450857/\$20.00, AMC450858/\$20.00, AMC450859/\$20.00, AMC450860/\$20.00, AMC450861/\$20.00, AMC450862/\$20.00, AMC450863/\$20.00, AMC450864/\$20.00, AMC450865/\$20.00, AMC450866/\$20.00, AMC450867/\$20.00, AMC450868/\$20.00, AMC450869/\$20.00, AMC450870/\$20.00, AMC450871/\$20.00, AMC450872/\$20.00, AMC450873/\$20.00, AMC450874/\$20.00, AMC450875/\$20.00, AMC450876/\$20.00, AMC450877/\$20.00, AMC450878/\$20.00, AMC450879/\$20.00, AMC450880/\$20.00, AMC450881/\$20.00, AMC450882/\$20.00, AMC450883/\$20.00, AMC450884/\$20.00, AMC450885/\$20.00, AMC450886/\$20.00, AMC450887/\$20.00, AMC450888/\$20.00, AMC450889/\$20.00, AMC450890/\$20.00, AMC450891/\$20.00, AMC450892/\$20.00, AMC450893/\$20.00, AMC450894/\$20.00, AMC450895/\$20.00, AMC450896/\$20.00, AMC450897/\$20.00, AMC450898/\$20.00, AMC450899/\$20.00, AMC450900/\$20.00, AMC450901/\$20.00, AMC450902/\$20.00, AMC450903/\$20.00, AMC450904/\$20.00, AMC450905/\$20.00, AMC450906/\$20.00, AMC450907/\$20.00, AMC450908/\$20.00, AMC450909/\$20.00, AMC450910/\$20.00,		- n/a -	1680.00

		AMC450911/\$20.00, AMC450912/\$20.00, AMC450913/\$20.00, AMC450914/\$20.00, AMC450915/\$20.00, AMC450916/\$20.00, AMC450917/\$20.00, AMC450918/\$20.00, AMC450919/\$20.00, AMC450920/\$20.00, AMC450921/\$20.00, AMC450922/\$20.00, AMC450923/\$20.00, AMC450924/\$20.00, AMC450925/\$20.00, AMC450926/\$20.00, AMC450927/\$20.00, AMC450928/\$20.00, AMC450929/\$20.00, AMC450930/\$20.00, AMC450931/\$20.00, AMC450932/\$20.00, AMC450933/\$20.00, AMC450934/\$20.00, AMC450935/\$20.00, AMC450936/\$20.00, AMC450937/\$20.00, AMC450938/\$20.00			
2	84.00	LOCATABLE MINERALS / MINING CLAIMS- NEW,UNADJUD, ONE OR MORE AUTH NOS / NEW MINING CLAIMS LOCATION FEE CASES: AMC450855/\$37.00, AMC450856/\$37.00, AMC450857/\$37.00, AMC450858/\$37.00, AMC450859/\$37.00, AMC450860/\$37.00, AMC450861/\$37.00, AMC450862/\$37.00, AMC450863/\$37.00, AMC450864/\$37.00, AMC450865/\$37.00, AMC450866/\$37.00, AMC450867/\$37.00, AMC450868/\$37.00, AMC450869/\$37.00, AMC450870/\$37.00, AMC450871/\$37.00, AMC450872/\$37.00, AMC450873/\$37.00, AMC450874/\$37.00, AMC450875/\$37.00, AMC450876/\$37.00, AMC450877/\$37.00, AMC450878/\$37.00, AMC450879/\$37.00, AMC450880/\$37.00, AMC450881/\$37.00, AMC450882/\$37.00, AMC450883/\$37.00, AMC450884/\$37.00, AMC450885/\$37.00, AMC450886/\$37.00, AMC450887/\$37.00, AMC450888/\$37.00, AMC450889/\$37.00, AMC450890/\$37.00, AMC450891/\$37.00, AMC450892/\$37.00, AMC450893/\$37.00, AMC450894/\$37.00, AMC450895/\$37.00, AMC450896/\$37.00, AMC450897/\$37.00, AMC450898/\$37.00, AMC450899/\$37.00, AMC450900/\$37.00, AMC450901/\$37.00, AMC450902/\$37.00, AMC450903/\$37.00, AMC450904/\$37.00, AMC450905/\$37.00, AMC450906/\$37.00, AMC450907/\$37.00, AMC450908/\$37.00, AMC450909/\$37.00, AMC450910/\$37.00, AMC450911/\$37.00, AMC450912/\$37.00, AMC450913/\$37.00, AMC450914/\$37.00, AMC450915/\$37.00, AMC450916/\$37.00, AMC450917/\$37.00, AMC450918/\$37.00, AMC450919/\$37.00, AMC450920/\$37.00,		- n/a -	3108.00

		AMC450921/\$37.00, AMC450922/\$37.00, AMC450923/\$37.00, AMC450924/\$37.00, AMC450925/\$37.00, AMC450926/\$37.00, AMC450927/\$37.00, AMC450928/\$37.00, AMC450929/\$37.00, AMC450930/\$37.00, AMC450931/\$37.00, AMC450932/\$37.00, AMC450933/\$37.00, AMC450934/\$37.00, AMC450935/\$37.00, AMC450936/\$37.00, AMC450937/\$37.00, AMC450938/\$37.00			
3	84.00	LOCATABLE MINERALS / MINING CLAIMS- NEW,UNADJUD, ONE OR MORE AUTH NOS / NEW MINING CLAIMS MAINTENANCE FEE CASES: AMC450855/\$155.00, AMC450856/\$155.00, AMC450857/\$155.00, AMC450858/\$155.00, AMC450859/\$155.00, AMC450860/\$155.00, AMC450861/\$155.00, AMC450862/\$155.00, AMC450863/\$155.00, AMC450864/\$155.00, AMC450865/\$155.00, AMC450866/\$155.00, AMC450867/\$155.00, AMC450868/\$155.00, AMC450869/\$155.00, AMC450870/\$155.00, AMC450871/\$155.00, AMC450872/\$155.00, AMC450873/\$155.00, AMC450874/\$155.00, AMC450875/\$155.00, AMC450876/\$155.00, AMC450877/\$155.00, AMC450878/\$155.00, AMC450879/\$155.00, AMC450880/\$155.00, AMC450881/\$155.00, AMC450882/\$155.00, AMC450883/\$155.00, AMC450884/\$155.00, AMC450885/\$155.00, AMC450886/\$155.00, AMC450887/\$155.00, AMC450888/\$155.00, AMC450889/\$155.00, AMC450890/\$155.00, AMC450891/\$155.00, AMC450892/\$155.00, AMC450893/\$155.00, AMC450894/\$155.00, AMC450895/\$155.00, AMC450896/\$155.00, AMC450897/\$155.00, AMC450898/\$155.00, AMC450899/\$155.00, AMC450900/\$155.00, AMC450901/\$155.00, AMC450902/\$155.00, AMC450903/\$155.00, AMC450904/\$155.00, AMC450905/\$155.00, AMC450906/\$155.00, AMC450907/\$155.00, AMC450908/\$155.00, AMC450909/\$155.00, AMC450910/\$155.00, AMC450911/\$155.00, AMC450912/\$155.00, AMC450913/\$155.00, AMC450914/\$155.00, AMC450915/\$155.00, AMC450916/\$155.00, AMC450917/\$155.00, AMC450918/\$155.00, AMC450919/\$155.00, AMC450920/\$155.00, AMC450921/\$155.00, AMC450922/\$155.00, AMC450923/\$155.00, AMC450924/\$155.00, AMC450925/\$155.00, AMC450926/\$155.00, AMC450927/\$155.00, AMC450928/\$155.00, AMC450929/\$155.00, AMC450930/\$155.00,		- n/a -	13020.00

	AMC450931/\$155.00, AMC450932/\$155.00, AMC450933/\$155.00, AMC450934/\$155.00, AMC450935/\$155.00, AMC450936/\$155.00, AMC450937/\$155.00, AMC450938/\$155.00			
TOTAL:				\$17,808.00

PAYMENT INFORMATION			
1	AMOUNT:	17808.00	POSTMARKED: N/A
	TYPE:	CHECK	RECEIVED: 05/15/2018
	CHECK NO:	20969	
	NAME:	HOSKING RYAN CONSULTANTS INC 5050 N 40TH ST STE 100 PHOENIX AZ 85018 US	

REMARKS

This receipt was generated by the automated BLM Collections and Billing System and is a paper representation of a portion of the official electronic record contained therein.

NOTICE!!

These documents have been scanned!

Do not place un-scanned documents beneath this notice!

Do not remove this notice from this file!

GPO Jacket No. 560-102
Print Order 61540
Rise Business Services, LLC
Job=AZ15 7/9/2019



Box Number= AZ15153



Claim Begin-End: AMC450855-AMC450938

2 Correspondence



AZ15153-18

AMC449739-AMC451385

**NO
DOCUMENTS
FOUND**

NO DOCUMENTS FOUND
NO DOCUMENTS FOUND

NOTICE!!

These documents have been scanned!

Do not place un-scanned documents beneath this notice!

Do not remove this notice from this file!

GPO Jacket No. 560-102
Print Order 61540
Rise Business Services, LLC
Job=AZ15 7/9/2019



Box Number= AZ15153



Claim Begin-End: AMC450855-AMC450938

3 Transfers



AZ15153-18

AMC449739-AMC451385

**NO
DOCUMENTS
FOUND**

NO DOCUMENTS FOUND
NO DOCUMENTS FOUND

NOTICE!!

These documents have been scanned!

Do not place un-scanned documents beneath this notice!

Do not remove this notice from this file!

GPO Jacket No. 560-102
Print Order 61540
Rise Business Services, LLC
Job=AZ15 7/9/2019



Box Number= AZ15153



Claim Begin-End: AMC450855-AMC450938

4 Annual Filings



AZ15153-18

AMC449739-AMC451385

Lead File Numbers (maintenance fee payments – receipt number 4245772)
SILVER MOUNTAIN MINING LLC

AMC426658

AMC427795

AMC428217

AMC428352

AMC428856

AMC428906

AMC448480

AMC450855



DECONCINI MCDONALD YETWIN & LACY

A PROFESSIONAL CORPORATION
ATTORNEYS AT LAW

2525 EAST BROADWAY BOULEVARD • SUITE 200 • TUCSON, ARIZONA 85716-5300
(520) 322-5000 • (520) 322-5585 (FAX)

DMYL.COM

DENISE M. BAINTON
LISA J. BOWEY
ALICE W. CALLISON
BARRY M. COREY
JODY A. CORRALES
PETER B. GOLDMAN
NATHAN B. HANNAH
STEVEN J. ITKIN
JAMES A. JUTRY
JOHN C. LACY
ZELMA LETARTE
KATHRYN B. NELSON

RYAN D. O'NEAL
JOHN C. RICHARDSON
LISA ANNE SMITH
SPENCER A. SMITH
SESALY O. STAMPS
TYLER H. STANTON
JAMES M. SUSA
PAUL M. TILLEY
MEGAN J. TROG
GARY F. URMAN
MICHAEL R. URMAN

OF COUNSEL:

RICHARD M. YETWIN
BARRON & ASSOCIATES, P.C. - JOHN H. BARRON, III

FIRM FOUNDERS:
EVO A. DECONCINI (1901-1986)
JOHN R. MCDONALD (1933-2012)
DENNIS W. DECONCINI

PHOENIX OFFICE:
7310 NORTH 16TH STREET, SUITE 205
PHOENIX, ARIZONA 85020
(602) 282-0500
FAX: (602) 282-0520

August 22, 2018

PLEASE REPLY TO TUCSON
KSMITH@DMYL.COM

Via Federal Express

Arizona State Office
Bureau of Land Management
Attention: Public Room
One North Central Avenue, Suite 800
Phoenix, AZ 85004-4427

RECEIVED
BLM AZ STATE OFFICE
2018 AUG 24 A 10:55
PHOENIX, ARIZONA

RE: Payment of Claim Maintenance Fee – Silver Mountain Mining, LLC

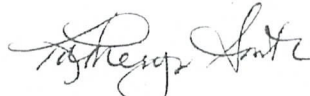
Ladies and Gentlemen:


Delivered herewith is a check in the amount of \$66,030.00, as payment of the claim maintenance fees pursuant to the 30 U.S.C. § 28f(a), as adjusted by 30 U.S.C. § 28j(c) and implemented by notice in 74 *Federal Register* 30959-62 (June 29, 2009) and as amended by the Consolidated Appropriations Act 2012, Pub. L. No. 112-74, 125 Stat. 786 (2011) and a notice in 79 *Federal Register* 36662-65 (June 30, 2014). The owner has paid a maintenance fee of \$155 per claim for the assessment year beginning September 1, 2018. A copy of the Certifications of Payment of Maintenance Fee in Lieu of Affidavit of Annual Assessment Work to be recorded with the Yavapai County Recorder's Office is also enclosed herewith.

Please return a date-stamped copy of this letter and the affidavits along with the receipt for payment to this office.

Thank you for your assistance and please feel free to contact me or John Lacy with any questions or concerns.

Sincerely,


Kathryn A. Smith, CP
Certified Paralegal

ENTERED
AUG 28 2018
BY: 

Encl.

I:\FILES\DOCS\SILV23\180067\LTR\1306792.DOCX

4245772

4. The Claims are held and claimed by the owner for the valuable mineral contained therein.

DATED this ___ day of August, 2018.

John C. Lacy

Sworn to and subscribed before me this ___ day August, 2018, by John C. Lacy.

Notary Public

RECEIVED
BLM AZ STATE OFFICE
2018 AUG 24 A 10:55
PHOENIX, ARIZONA

EXHIBIT A

The following lode mining claims located in Sections 4, 5, 6, 7, 8, 9, 16, 17, 18, 19, 20, 30, and 31, Township 9 North, Range 1 West, and Sections 1, 2, 3, 11, 12, 13, 14, 15, 22, 23, 24, 25, 26, 27, 35, and 36, Township 9 North, Range 2 West G&SR Meridian, Yavapai County, Arizona:

Name of Claim	Location Date	Document Number	BLM Serial Number
SMM # 1	11/14/2013	2014-0000519	AMC426658
SMM # 2	11/14/2013	2014-0000520	AMC426659
SMM # 3	11/19/2013	2014-0000521	AMC426660
SMM # 4	11/19/2013	2014-0000522	AMC426661
SMM # 5	11/19/2013	2014-0000523	AMC426662
SMM # 6	11/19/2013	2014-0000524	AMC426663
SMM # 7	11/19/2013	2014-0000525	AMC426664
SMM # 8	11/19/2013	2014-0000526	AMC426665
SMM # 9	11/19/2013	2014-0000527	AMC426666
SMM # 10	11/19/2013	2014-0000528	AMC426667
SMM # 11	11/19/2013	2014-0000529	AMC426668
SMM # 12	12/3/2013	2014-0000530	AMC426669
SMM # 13	12/3/2013	2014-0000531	AMC426670
SMM # 14	12/3/2013	2014-0000532	AMC426671
SMM # 17	12/17/2013	2014-0000535	AMC426674
SMM # 18	12/17/2013	2014-0000536	AMC426675
SMM # 19	12/17/2013	2014-0000537	AMC426676
SMM # 20	12/17/2013	2014-0000538	AMC426677
SMM # 21	12/17/2013	2014-0000539	AMC426678
SMM # 22	12/17/2013	2014-0000540	AMC426679
SMM # 23	12/18/2013	2014-0000541	AMC426680
SMM # 24	12/18/2013	2014-0000542	AMC426681
SMM # 25	12/18/2013	2014-0000543	AMC426682
SMM # 26	12/18/2013	2014-0000544	AMC426683
SMM # 27	12/18/2013	2014-0000545	AMC426684
SMM # 28	12/18/2013	2014-0000546	AMC426685

RECEIVED
 BLM AZ STATE OFFICE
 PROCLAIMAZONIA
 2013 DEC 11 10:55 AM

Name of Claim	Location Date	Document Number	BLM Serial Number
SMM # 29	12/18/2013	2014-0000547	AMC426686
SMM # 30	12/18/2013	2014-0000548	AMC426687
SMM # 31	12/18/2013	2014-0000549	AMC426688
SMM # 32	12/12/2013	2014-0000550	AMC426689
SMM # 33	12/12/2013	2014-0000551	AMC426690
SMM # 34	12/12/2013	2014-0000552	AMC426691
SMM # 35	12/12/2013	2014-0000553	AMC426692
SMM # 36	12/12/2013	2014-0000554	AMC426693
SMM # 53	12/19/2013	2014-0000555	AMC426694
SMM # 54	12/19/2013	2014-0000556	AMC426695
SMM # 55	12/19/2013	2014-0000557	AMC426696
SMM # 56	12/19/2013	2014-0000558	AMC426697
SMM # 57	12/19/2013	2014-0000559	AMC426698
SMM # 58	12/19/2013	2014-0000560	AMC426699
SMM # 59	12/19/2013	2014-0000561	AMC426700
SMM # 60	12/19/2013	2014-0000562	AMC426701
SMM # 61	12/19/2013	2014-0000563	AMC426702
SMM # 62	12/19/2013	2014-0000564	AMC426703
SMM # 63	12/19/2013	2014-0000565	AMC426704
SMM # 64	12/19/2013	2014-0000566	AMC426705
SMM # 37	1/9/2014	2014-0002270	AMC426706
SMM # 38	1/7/2014	2014-0002271	AMC426707
SMM # 39	1/7/2014	2014-0002272	AMC426708
SMM # 40	1/7/2014	2014-0002273	AMC426709
SMM # 41	1/7/2014	2014-0002274	AMC426710
SMM # 42	1/7/2014	2014-0002275	AMC426711
SMM # 43	1/7/2014	2014-0002276	AMC426712
SMM # 44	1/7/2014	2014-0002277	AMC426713
SMM # 45	1/7/2014	2014-0002278	AMC426714
SMM # 46	1/7/2014	2014-0002279	AMC426715
SMM # 47	1/7/2014	2014-0002280	AMC426716
SMM # 48	1/7/2014	2014-0002281	AMC426717
SMM # 49	1/7/2014	2014-0002282	AMC426718

RECEIVED
 BLM
 ARIZONA
 1/25/14

Name of Claim	Location Date	Document Number	BLM Serial Number
SMM # 50	1/7/2014	2014-0002283	AMC426719
SMM # 51	1/7/2014	2014-0002284	AMC426720
SMM # 52	1/8/2014	2014-0002285	AMC426721
SMM # 79	1/8/2014	2014-0002286	AMC426722
SMM # 65	1/13/2014	2014-0015101	AMC427795
"SMM # 66"	1/13/2014	2014-0015102	AMC427796
"SMM # 67"	1/13/2014	2014-0015103	AMC427797
"SMM # 68"	1/13/2014	2014-0015104	AMC427798
"SMM # 69"	1/13/2014	2014-0015105	AMC427799
"SMM # 70"	1/13/2014	2014-0015106	AMC427800
"SMM # 71"	1/14/2014	2014-0015107	AMC427801
"SMM # 72"	1/14/2014	2014-0015108	AMC427802
"SMM # 73"	1/14/2014	2014-0015109	AMC427803
"SMM # 74"	1/14/2014	2014-0015110	AMC427804
"SMM # 75"	1/14/2014	2014-0015111	AMC427805
"SMM # 76"	1/14/2014	2014-0015112	AMC427806
"SMM # 77"	1/14/2014	2014-0015113	AMC127807
"SMM # 78"	1/14/2014	2014-0015114	AMC427808
"SMM # 80"	1/15/2014	2014-0015115	AMC427809
"SMM # 81"	1/15/2014	2014-0015116	AMC427810
"SMM # 82"	1/15/2014	2014-0015117	AMC427811
"SMM # 83"	1/15/2014	2014-0015118	AMC427812
"SMM # 84"	1/15/2014	2014-0015119	AMC427813
"SMM # 85"	1/15/2014	2014-0015120	AMC427814
"SMM # 86"	1/16/2014	2014-0015121	AMC427815
"SMM # 87"	1/16/2014	2014-0015122	AMC427816
"SMM # 88"	1/16/2014	2014-0015123	AMC427817
"SMM # 89"	1/16/2014	2014-0015124	AMC427818
"SMM # 90"	1/16/2014	2014-0015125	AMC427819
"SMM # 91"	1/16/2014	2014-0015126	AMC427820
"SMM # 92"	1/16/2014	2014-0015127	AMC427821
"SMM # 93"	1/16/2014	2014-0015128	AMC427822
"SMM # 163"	2/13/2014	2014-0015129	AMC427823

RECEIVED
 BLM A7 STATE OFFICE
 PHOENIX ARIZONA
 JAN 21 10 55 AM '14

Name of Claim	Location Date	Document Number	BLM Serial Number
"SMM # 164"	2/13/2014	2014-0015130	AMC427824
"SMM # 165"	2/13/2014	2014-0015131	AMC427825
"SMM # 166"	2/13/2014	2014-0015132	AMC427826
"SMM # 167"	2/11/2014	2014-0015133	AMC427827
"SMM # 168"	2/11/2014	2014-0015134	AMC427828
"SMM # 169"	2/11/2014	2014-0015135	AMC427829
"SMM # 170"	2/11/2014	2014-0015136	AMC427830
"SMM # 171"	2/11/2014	2014-0015137	AMC427831
"SMM # 172"	2/11/2014	2014-0015138	AMC427832
"SMM # 173"	2/11/2014	2014-0015139	AMC427833
"SMM # 174"	2/11/2014	2014-0015140	AMC427834
"SMM # 175"	2/11/2014	2014-0015141	AMC427835
"SMM # 176"	2/12/2014	2014-0015142	AMC427836
"SMM # 177"	2/12/2014	2014-0015143	AMC427837
"SMM # 178"	2/12/2014	2014-0015144	AMC427838
"SMM # 179"	2/12/2014	2014-0015145	AMC427839
"SMM # 180"	2/12/2014	2014-0015146	AMC427840
"SMM # 181"	2/12/2014	2014-0015147	AMC427841
"SMM # 182"	2/12/2014	2014-0015148	AMC427842
"SMM # 183"	2/12/2014	2014-0015149	AMC427843
"SMM # 184"	2/12/2014	2014-0015150	AMC427844
"SMM # 185"	2/12/2014	2014-0015151	AMC427845
"SMM # 186"	2/12/2014	2014-0015152	AMC427846
"SMM # 187"	2/12/2014	2014-0015153	AMC427847
"SMM # 188"	1/21/2014	2014-0015154	AMC427848
"SMM # 189"	1/21/2014	2014-0015155	AMC427849
"SMM # 190"	1/21/2014	2014-0015156	AMC427850
"SMM # 191"	1/21/2014	2014-0015157	AMC427851
"SMM # 192"	1/21/2014	2014-0015158	AMC427852
"SMM # 193"	1/21/2014	2014-0015159	AMC427853
"SMM # 194"	1/27/2014	2014-0015160	AMC427854
"SMM # 195"	1/27/2014	2014-0015161	AMC427855
"SMM # 196"	1/27/2014	2014-0015162	AMC427856

RECEIVED
 BLM ALABAMA STATE OFFICE
 AUG 22 2014
 10:24 AM
 ALABAMA

Name of Claim	Location Date	Document Number	BLM Serial Number
"SMM # 197"	1/27/2014	2014-0015163	AMC427857
"SMM # 198"	1/27/2014	2014-0015164	AMC427858
"SMM # 199"	1/28/2014	2014-0015165	AMC427859
"SMM # 200"	1/28/2014	2014-0015166	AMC427860
"SMM # 201"	1/28/2014	2014-0015167	AMC427861
"SMM # 202"	1/28/2014	2014-0015168	AMC427862
"SMM # 203"	1/28/2014	2014-0015169	AMC427863
"SMM # 204"	1/29/2014	2014-0015170	AMC427864
"SMM # 205"	1/29/2014	2014-0015171	AMC427865
"SMM # 206"	1/29/2014	2014-0015172	AMC427866
"SMM # 207"	1/29/2014	2014-0015173	AMC427867/
SMM # 210	10/7/2017	2017-0056162	AMC448480/
SMM # 211	10/7/2017	2017-0056163	AMC448481
SMM # 212	10/8/2017	2017-0056164	AMC448482
SMM # 213	11/1/2017	2017-0059338	AMC448483
SMM # 214	11/1/2017	2017-0059339	AMC448484/
SMM # 124	3/4/2014	2014-0016839	AMC428217/
SMM # 125	3/4/2014	2014-0016840	AMC428218/
SMM # 126	3/4/2014	2014-0016841	AMC428219/
SMM # 127	3/4/2014	2014-0016842	AMC428220/
SMM # 128	3/4/2014	2014-0016843	AMC428221/
SMM # 129	3/4/2014	2014-0016844	AMC428222/
SMM # 130	3/4/2014	2014-0016845	AMC428223
SMM # 131	3/3/2014	2014-0016846	AMC428224
SMM # 132	3/3/2014	2014-0016847	AMC428225
SMM # 133	3/3/2014	2014-0016848	AMC428226
SMM # 134	3/3/2014	2014-0016849	AMC428227
SMM # 135	3/10/2014	2014-0016850	AMC428228
SMM # 136	3/5/2014	2014-0016851	AMC428229
SMM # 137	3/5/2014	2014-0016852	AMC428230
SMM # 138	3/5/2014	2014-0016853	AMC428231
SMM # 139	3/5/2014	2014-0016854	AMC428232
SMM # 140	3/5/2014	2014-0016855	AMC428233

RECEIVED
 BLM
 ARIZONA STATE OFFICE
 PHOENIX
 APR 24 2014

Name of Claim	Location Date	Document Number	BLM Serial Number
SMM # 141	3/5/2014	2014-0016856	AMC428234
SMM # 142	3/6/2014	2014-0016857	AMC428235
SMM # 143	3/6/2014	2014-0016858	AMC428236
SMM # 144	3/6/2014	2014-0016859	AMC428237
SMM # 145	3/6/2014	2014-0016860	AMC428238
SMM # 146	3/10/2014	2014-0016861	AMC428239
SMM # 147	3/10/2014	2014-0016862	AMC428240
SMM # 148	3/10/2014	2014-0016863	AMC428241
SMM # 149	3/10/2014	2014-0016864	AMC428242
SMM # 150	3/10/2014	2014-0016865	AMC428243
SMM # 151	2/26/2014	2014-0016866	AMC428244
SMM # 152	2/26/2014	2014-0016867	AMC428245
SMM # 153	2/26/2014	2014-0016868	AMC428246
SMM # 154	2/26/2014	2014-0016869	AMC428247
SMM # 155	2/26/2014	2014-0016870	AMC428248
SMM # 157	2/25/2014	2014-0016872	AMC428250
SMM # 158	2/25/2014	2014-0016873	AMC428251
SMM # 159	2/18/2014	2014-0016874	AMC428252
SMM # 160	2/18/2014	2014-0016875	AMC428253
SMM # 161	2/18/2014	2014-0016876	AMC428254
SMM # 162	2/18/2014	2014-0016877	AMC428255
SCAR # 1	4/17/2014	2014-0022736	AMC428352
SCAR # 2	4/17/2014	2014-0022737	AMC428353
SCAR # 3	4/17/2014	2014-0022738	AMC428354
SCAR # 4	4/16/2014	2014-0022739	AMC428355
SCAR # 5	4/16/2014	2014-0022740	AMC428356
SCAR # 6	4/16/2014	2014-0022741	AMC428357
SCAR # 7	4/16/2014	2014-0022742	AMC428358
SCAR # 8	4/16/2014	2014-0022743	AMC428359
SCAR # 9	4/16/2014	2014-0022744	AMC428360
SCAR # 10	4/16/2014	2014-0022745	AMC428361
SCAR # 11	4/16/2014	2014-0022746	AMC428362
SCAR # 12	4/16/2014	2014-0022747	AMC428363

RECEIVED
 BLM AZ STATE OFFICE
 PHOENIX, ARIZONA
 APR 22 2014

Name of Claim	Location Date	Document Number	BLM Serial Number
SCAR # 13	4/16/2014	2014-0022748	AMC428364
SCAR # 14	4/16/2014	2014-0022749	AMC428365
SCAR # 15	4/16/2014	2014-0022750	AMC428366
SCAR # 16	4/16/2014	2014-0022751	AMC428367
SCAR # 17	4/16/2014	2014-0022752	AMC428368
SCAR # 18	4/16/2014	2014-0022753	AMC428369
SCAR # 19	4/16/2014	2014-0022754	AMC428370
SCAR # 20	4/16/2014	2014-0022755	AMC428371
SCAR # 21	4/16/2014	2014-0022756	AMC428372
SCAR # 22	4/16/2014	2014-0022757	AMC428373
SCAR # 23	4/16/2014	2014-0022758	AMC428374
SCAR # 24	4/25/2014	2014-0022759	AMC428375
SCAR # 25	4/25/2014	2014-0022760	AMC428376
SCAR # 26	4/25/2014	2014-0022761	AMC428377
SCAR # 27	4/25/2014	2014-0022762	AMC428378
SCAR # 28	4/25/2014	2014-0022763	AMC428379
SCAR # 29	4/25/2014	2014-0022764	AMC428380
SCAR # 30	4/25/2014	2014-0022765	AMC428381
SCAR # 31	4/25/2014	2014-0022766	AMC428382
SCAR # 32	4/23/2014	2014-0022767	AMC428383
SCAR # 33	4/23/2014	2014-0022768	AMC428384
SCAR # 34	4/23/2014	2014-0022769	AMC428385
SCAR # 35	4/23/2014	2014-0022770	AMC428386
SCAR # 36	4/23/2014	2014-0022771	AMC428387
SCAR # 37	4/23/2014	2014-0022772	AMC428388
SCAR # 38	4/23/2014	2014-0022773	AMC428389
SCAR # 39	4/23/2014	2014-0022774	AMC428390
SCAR # 40	4/23/2014	2014-0022775	AMC428391
SCAR # 41	4/23/2014	2014-0022776	AMC428392
SCAR # 42	4/23/2014	2014-0022777	AMC428393
SCAR # 43	4/23/2014	2014-0022778	AMC428394
SCAR # 44	4/23/2014	2014-0022779	AMC428395
SCAR # 45	4/23/2014	2014-0022780	AMC428396

RECEIVED
 BLM AT STATION OFFICE
 APR 23 2014
 10:53 AM

Name of Claim	Location Date	Document Number	BLM Serial Number
SCAR # 46	4/23/2014	2014-0022781	AMC428397
SCAR # 47	4/23/2014	2014-0022782	AMC428398
SCAR # 48	4/23/2014	2014-0022783	AMC428399
SCAR # 49	4/23/2014	2014-0022784	AMC428400
SCAR # 50	4/23/2014	2014-0022785	AMC428401
SCAR # 51	4/23/2014	2014-0022786	AMC428402
SCAR # 52	4/21/2014	2014-0022787	AMC428403
SCAR # 53	4/21/2014	2014-0022788	AMC428404
SCAR # 54	4/21/2014	2014-0022789	AMC428405
SCAR # 55	4/21/2014	2014-0022790	AMC428406
SCAR # 56	4/21/2014	2014-0022791	AMC428407 /
SMM # 94	5/20/2014	2014-0028306	AMC428856
SMM # 95	5/20/2014	2014-0028307	AMC428857
SMM # 96	5/20/2014	2014-0028308	AMC428858
SMM # 97	5/20/2014	2014-0028309	AMC428859
SMM # 98	5/20/2014	2014-0028310	AMC428860
SMM # 99	5/20/2014	2014-0028311	AMC428861
SMM # 100	5/20/2014	2014-0028312	AMC428862
SMM # 101	5/20/2014	2014-0028313	AMC428863
SMM # 102	5/20/2014	2014-0028314	AMC428864
SMM # 103	5/20/2014	2014-0028315	AMC428865
SMM # 104	5/20/2014	2014-0028316	AMC428866
SMM # 105	5/20/2014	2014-0028317	AMC428867
SMM # 106	5/20/2014	2014-0028318	AMC428868
SMM # 107	5/20/2014	2014-0028319	AMC428869
SMM # 108	5/20/2014	2014-0028320	AMC428870
SMM # 109	5/20/2014	2014-0028321	AMC428871
SMM # 110	5/19/2014	2014-0028322	AMC428872
SMM # 111	5/19/2014	2014-0028323	AMC428873
SMM # 112	05/27/2014	2014-0028324	AMC428874
SMM # 113	05/27/2014	2014-0028325	AMC428875
SMM # 114	05/27/2014	2014-0028326	AMC428876
SMM # 115	05/27/2014	2014-0028327	AMC428877

Name of Claim	Location Date	Document Number	BLM Serial Number
SMM # 116	05/27/2014	2014-0028328	AMC428878
SMM # 117	05/27/2014	2014-0028329	AMC428879
SMM # 118	05/28/2014	2014-0028330	AMC428880
SMM # 119	05/28/2014	2014-0028331	AMC428881
SMM # 120	05/28/2014	2014-0028332	AMC428882
SMM # 121	05/28/2014	2014-0028333	AMC428883
SMM # 122	05/28/2014	2014-0028334	AMC428884
SMM # 123	05/28/2014	2014-0028335	AMC428885
SCAR #57	7/15/2014	2014-0037229	AMC428906
SCAR #58	7/15/2014	2014-0037230	AMC428907
SCAR #59	7/10/2014	2014-0037231	AMC428908
SCAR #60	7/10/2014	2014-0037232	AMC428909
SCAR #61	7/15/2014	2014-0037233	AMC428910
SCAR #62	7/15/2014	2014-0037234	AMC428911
SCAR #63	7/10/2014	2014-0037235	AMC428912
SCAR #64	7/10/2014	2014-0037236	AMC428913
SCAR #65	7/15/2014	2014-0037237	AMC428914
SCAR #66	7/15/2014	2014-0037238	AMC428915
SCAR #67	7/10/2014	2014-0037239	AMC428916
SCAR #68	7/10/2014	2014-0037240	AMC428917
SCAR #69	7/15/2014	2014-0037241	AMC428918
SCAR #70	7/15/2014	2014-0037242	AMC428919
SCAR #71	7/10/2014	2014-0037243	AMC428920
SCAR #72	7/10/2014	2014-0037244	AMC428921
SCAR #73	7/9/2014	2014-0037245	AMC428922
SCAR #74	7/9/2014	2014-0037246	AMC428923
SCAR #75	7/15/2014	2014-0037247	AMC428924
SCAR #76	7/15/2014	2014-0037248	AMC428925
SCAR #77	7/10/2014	2014-0037248	AMC428926
SCAR #78	7/10/2014	2014-0037250	AMC428927
SCAR #79	7/9/2014	2014-0037251	AMC428928
SCAR #80	7/9/2014	2014-0037252	AMC428929
SCAR #81	7/15/2014	2014-0037253	AMC428930

RECEIVED
 BLM ARIZONA STATE OFFICE
 AUG 25 10 55 AM '14
 DENVER, CO

Name of Claim	Location Date	Document Number	BLM Serial Number
SCAR #82	7/15/2014	2014-0037254	AMC428931
SCAR #83	7/10/2014	2014-0037255	AMC428932
SCAR #84	7/10/2014	2014-0037256	AMC428933
SCAR #85	7/9/2014	2014-0037257	AMC428934
SCAR #86	7/9/2014	2014-0037258	AMC428935
SCAR #87	7/8/2014	2014-0037259	AMC428936
SCAR #88	7/16/2014	2014-0037260	AMC428937
SCAR #89	7/16/2014	2014-0037261	AMC428938
SCAR #90	7/10/2014	2014-0037262	AMC428939
SCAR #91	7/10/2014	2014-0037263	AMC428940
SCAR #92	7/9/2014	2014-0037264	AMC428941
SCAR #93	7/9/2014	2014-0037265	AMC428942
SCAR #94	7/8/2014	2014-0037266	AMC428943
SCAR #95	7/16/2014	2014-0037267	AMC428944
SCAR #96	7/16/2014	2014-0037305	AMC428945
SCAR #97	7/10/2014	2014-0037268	AMC428946
SCAR #98	7/10/2014	2014-0037269	AMC428947
SCAR #99	7/9/2014	2014-0037270	AMC428948
SCAR #100	7/9/2014	2014-0037271	AMC428949
SCAR #101	7/8/2014	2014-0037272	AMC428950
SCAR #102	7/16/2014	2014-0037273	AMC428951
SCAR #103	7/16/2014	2014-0037274	AMC428952
SCAR #104	7/10/2014	2014-0037275	AMC428953
SCAR #105	7/10/2014	2014-0037276	AMC428954
SCAR #106	7/9/2014	2014-0037277	AMC428955
SCAR #107	7/9/2014	2014-0037278	AMC428956
SCAR #108	7/8/2014	2014-0037279	AMC428957
SCAR #109	7/16/2014	2014-0037280	AMC428958
SCAR #110	7/16/2014	2014-0037281	AMC428959
SCAR #111	7/10/2014	2014-0037282	AMC428960
SCAR #112	7/10/2014	2014-0037283	AMC428961
SCAR #113	7/9/2014	2014-0037284	AMC428962
SCAR #114	7/9/2014	2014-0037285	AMC428963

RECEIVED
 BLM AZ STATE OFFICE
 JUL 22 2014
 PHOENIX, ARIZONA

Name of Claim	Location Date	Document Number	BLM Serial Number
SCAR #115	7/8/2014	2014-0037286	AMC428964
SCAR #116	7/16/2014	2014-0037287	AMC428965
SCAR #117	7/16/2014	2014-0037288	AMC428966
SCAR #118	7/10/2014	2014-0037289	AMC428967
SCAR #119	7/10/2014	2014-0037290	AMC428968
SCAR #120	7/9/2014	2014-0037291	AMC428969
SCAR #121	7/9/2014	2014-0037292	AMC428970
SCAR #122	7/16/2014	2014-0037293	AMC428971
SCAR #123	7/16/2014	2014-0037294	AMC428972
SCAR #124	7/10/2014	2014-0037295	AMC428973
SCAR #125	7/10/2014	2014-0037296	AMC428974
SCAR #126	7/9/2014	2014-0037297	AMC428975
SCAR #127	7/9/2014	2014-0037298	AMC428976
SCAR #128	7/16/2014	2014-0037299	AMC428977
SCAR #129	7/16/2014	2014-0037300	AMC428978
SCAR #130	7/10/2014	2014-0037301	AMC428979
SCAR #131	7/10/2014	2014-0037302	AMC428980
SCAR #132	7/9/2014	2014-0037303	AMC428981
SCAR #133	7/9/2014	2014-0037304	AMC428982
SMMSO 001	5/1/2018	2018-0024941	AMC450855
SMMSO 002	5/1/2018	2018-0024942	AMC450856
SMMSO 003	5/1/2018	2018-0024943	AMC450857
SMMSO 004	5/1/2018	2018-0024944	AMC450858
SMMSO 005	5/2/2018	2018-0024945	AMC450859
SMMSO 006	5/2/2018	2018-0024946	AMC450860
SMMSO 007	5/2/2018	2018-0024947	AMC450861
SMMSO 008	5/2/2018	2018-0024948	AMC450862
SMMSO 009	5/2/2018	2018-0024949	AMC450863
SMMSO 010	5/2/2018	2018-0024950	AMC450864
SMMSO 011	5/3/2018	2018-0024951	AMC450865
SMMSO 012	5/3/2018	2018-0024952	AMC450866
SMMSO 013	5/3/2018	2018-0024953	AMC450867
SMMSO 014	5/3/2018	2018-0024954	AMC450868

RECEIVED
 BUREAU OF LAND MANAGEMENT
 DENVER, COLORADO

Name of Claim	Location Date	Document Number	BLM Serial Number
SMMSO 015	5/3/2018	2018-0024955	AMC450869
SMMSO 016	5/8/2018	2018-0024956	AMC450870
SMMSO 017	5/8/2018	2018-0024957	AMC450871
SMMSO 018	5/8/2018	2018-0024958	AMC450872
SMMSO 019	5/8/2018	2018-0024959	AMC450873
SMMSO 020	5/8/2018	2018-0024960	AMC450874
SMMSO 021	5/8/2018	2018-0024961	AMC450875
SMMSO 022	5/8/2018	2018-0024962	AMC450876
SMMSO 023	5/8/2018	2018-0024963	AMC450877
SMMSO 024	5/3/2018	2018-0024964	AMC450878
SMMSO 025	5/3/2018	2018-0024965	AMC450879
SMMSO 026	5/3/2018	2018-0024966	AMC450880
SMMSO 027	5/3/2018	2018-0024967	AMC450881
SMMSO 028	5/3/2018	2018-0024968	AMC450882
SMMSO 029	5/2/2018	2018-0024969	AMC450883
SMMSO 030	5/2/2018	2018-0024970	AMC450884
SMMSO 031	5/2/2018	2018-0024971	AMC450885
SMMSO 032	5/2/2018	2018-0024972	AMC450886
SMMSO 033	5/2/2018	2018-0024973	AMC450887
SMMSO 034	5/2/2018	2018-0024974	AMC450888
SMMSO 035	5/1/2018	2018-0024975	AMC450889
SMMSO 036	5/1/2018	2018-0024976	AMC450890
SMMSO 037	5/1/2018	2018-0024977	AMC450891
SMMSO 038	5/2/2018	2018-0024978	AMC450892
SMMSO 039	5/2/2018	2018-0024979	AMC450893
SMMSO 040	5/2/2018	2018-0024980	AMC450894
SMMSO 041	5/3/2018	2018-0024981	AMC450895
SMMSO 042	5/3/2018	2018-0024982	AMC450896
SMMSO 043	5/3/2018	2018-0024983	AMC450897
SMMSO 044	5/3/2018	2018-0024984	AMC450898
SMMSO 045	5/8/2018	2018-0024985	AMC450899
SMMSO 046	5/8/2018	2018-0024986	AMC450900
SMMSO 047	5/10/2018	2018-0024987	AMC450901

RECEIVED
 BUREAU OF LAND MANAGEMENT
 PHOENIX, ARIZONA
 MAY 29 4 05 59 PM '18

Name of Claim	Location Date	Document Number	BLM Serial Number
SMMSO 048	5/10/2018	2018-0024988	AMC450902
SMMSO 049	5/10/2018	2018-0024989	AMC450903
SMMSO 050	5/10/2018	2018-0024990	AMC450904
SMMSO 051	5/10/2018	2018-0024991	AMC450905
SMMSO 052	5/10/2018	2018-0024992	AMC450906
SMMSO 053	5/10/2018	2018-0024993	AMC450907
SMMSO 054	5/10/2018	2018-0024994	AMC450908
SMMSO 055	5/10/2018	2018-0024995	AMC450909
SMMSO 056	5/10/2018	2018-0024996	AMC450910
SMMSO 057	5/10/2018	2018-0024997	AMC450911
SMMSO 058	5/1/2018	2018-0024998	AMC450912
SMMSO 059	5/1/2018	2018-0024999	AMC450913
SMMSO 060	5/3/2018	2018-0025000	AMC450914
SMMSO 061	5/3/2018	2018-0025001	AMC450915
SMMSO 062	5/2/2018	2018-0025002	AMC450916
SMMSO 063	5/1/2018	2018-0025003	AMC450917
SMMSO 064	5/1/2018	2018-0025004	AMC450918
SMMSO 065	5/1/2018	2018-0025005	AMC450919
SMMSO 066	5/1/2018	2018-0025006	AMC450920
SMMSO 067	5/2/2018	2018-0025007	AMC450921
SMMSO 068	5/2/2018	2018-0025008	AMC450922
SMMSO 069	5/1/2018	2018-0025009	AMC450923
SMMSO 070	5/2/2018	2018-0025010	AMC450924
SMMSO 071	5/2/2018	2018-0025011	AMC450925
SMMSO 072	5/3/2018	2018-0025012	AMC450926
SMMSO 073	5/8/2018	2018-0025013	AMC450927
SMMSO 074	5/3/2018	2018-0025014	AMC450928
SMMSO 075	5/3/2018	2018-0025015	AMC450929
SMMSO 076	5/3/2018	2018-0025016	AMC450930
SMMSO 077	5/1/2018	2018-0025017	AMC450931
SMMSO 078	5/1/2018	2018-0025018	AMC450932
SMMSO 079	5/2/2018	2018-0025019	AMC450933
SMMSO 080	5/1/2018	2018-0025020	AMC450934

RECEIVED
 BLM AT STATE OFFICE
 2018 JUN 24 AM 10:51
 PHOENIX ARIZONA

Name of Claim	Location Date	Document Number	BLM Serial Number
SMMSO 081	5/2/2018	2018-0025021	AMC450935
SMMSO 082	5/3/2018	2018-0025022	AMC450936
SMMSO 083	5/2/2018	2018-0025023	AMC450937
SMMSO 084	5/2/2018	2018-0025024	AMC450938

I:\FILES\DOCS\SILV23\180067\AFFADAVI\12W6017.DOCX

RECEIVED
 BLM AZ STATE OFFICE
 2018 AUG 24 A 10:56
 PHOENIX, ARIZONA

United States Department of the Interior
Bureau of Land Management
 DIV OF LANDS, MINRLS & ENERGY
 ONE N CENTRAL AVE
 PHOENIX, AZ 85004 -4427
 Phone: 602-417-9200

Receipt

No: 4245772

Transaction #: 4361224	
Date of Transaction: 08/27/2018	
CUSTOMER:	
DECONCINI MCDONALD YETWIN & LACY P C 2525 E BROADWAY BLVD STE 200 TUCSON, AZ 85716-5350 US	

LINE #	QTY	DESCRIPTION	REMARKS	UNIT PRICE	TOTAL
1	1.00	LOCATABLE MINERALS / MINING CLAIMS- NOT NEW-UNADJUD, ONE AUTH NO. ONLY / MINING CLAIM MONEY RECEIVED CASES: AMC426658/\$66030.00	MAINT 2019/426	- n/a -	66030.00
TOTAL:					\$66,030.00

PAYMENT INFORMATION			
1	AMOUNT:	66030.00	POSTMARKED: N/A
	TYPE:	CHECK	RECEIVED: 08/24/2018
	CHECK NO:	067754	
	NAME:	DECONCINI MCDONALD YETWIN & LACY P C 2525 E BROADWAY BLVD STE 200 TUCSON AZ 85716-5350 US	

REMARKS

This receipt was generated by the automated BLM Collections and Billing System and is a paper representation of a portion of the official electronic record contained therein.

NOTICE!!

These documents have been scanned!

Do not place un-scanned documents beneath this notice!

Do not remove this notice from this file!

GPO Jacket No. 560-102
Print Order 61540
Rise Business Services, LLC
Job=AZ15 7/9/2019



Box Number= AZ15153



Claim Begin-End: AMC450855-AMC450938

5 Miscellaneous



AZ15153-18

AMC449739-AMC451385



DECONCINI McDONALD YETWIN & LACY

**A PROFESSIONAL CORPORATION
ATTORNEYS AT LAW**

2525 EAST BROADWAY BOULEVARD • SUITE 200 • TUCSON, ARIZONA 85716-5300
(520) 322-5000 • (520) 322-5585 (FAX)

426658
427795

DMYL.COM

DENISE M. BANTON
LISA J. BOWEY
ALICE W. CALLISON
BARRY M. COREY
JODY A. CORRALES
PETER B. GOLDMAN
NATHAN B. HANNAH
STEVEN J. ITKIN
JAMES A. JUTRY
JOHN C. LACY
ZELMA LETARTE
KATHRYN B. NELSON

RYAN D. O'NEAL
JOHN C. RICHARDSON
LISA ANNE SMITH
SPENCER A. SMITH
KIMBERLY C. SOTO
SESALY O. STAMPS
TYLER H. STANTON
JAMES M. SUSA
PAUL M. TILLEY
MEGAN J. TROG
CARY F. URMAN
MICHAEL R. URMAN

OF COUNSEL:
RICHARD M. YETWIN
BARRON & ASSOCIATES, P.C. - JOHN H. BARRON, III

March 15, 2019

428352
428856
428906
448480
450855

FIRM FOUNDERS:
EVO A. DECONCINI (1901-1986)
JOHN R. McDONALD (1933-2012)
DENNIS W. DECONCINI

PHOENIX OFFICE:
7310 NORTH 16TH STREET, SUITE 205
PHOENIX, ARIZONA 85020
(602) 282-0500
FAX: (602) 282-0520

PLEASE REPLY TO TUCSON
KSMITH@DMYL.COM

428217

Bureau of Land Management
Attention: Adjudication
One North Central Avenue
Suite 800
Phoenix, AZ 85004-4427

**RE: Silver Mountain Mining, LLC
Customer ID: 2358612
Lead AMC426658**

RECEIVED
BLM AZ STATE OFFICE
2019 MAR 18 P 1:37
PHOENIX, ARIZONA

To Whom It May Concern:

We are submitting an address change in the Bureau of Land Management records for the above-referenced owner. The current address is listed as P.O. Box 5127, Tucson, AZ, 85703. The new mailing address for Silver Mountain Mining, LLC is 2525 E. Broadway Blvd., Suite 200, Tucson, AZ 85716.

Please update your records accordingly to reflect the address change. If you have any questions or concerns, please feel free to contact me.

Sincerely,

Katheryn A. Smith, CP
Certified Paralegal

cc Charlie Bass via email
Asa Knapp via email

I:\FILES\DOCS\SILV25\180491\LTR\13Q0929.DOCX

ENTERED
MAR 20 2019
By: RAM

DECONCINI McDONALD YETWIN & LACY
A PROFESSIONAL CORPORATION
ATTORNEYS AT LAW
2525 EAST BROADWAY BOULEVARD, SUITE 200
TUCSON, ARIZONA 85716-5300
KAS/180491

PHOENIX

AZ 852

15 MAR '19

PM 8 L

neopost[®]

03/15/2019

US POSTAGE

FIRST-CLASS MAIL

\$00.50⁰

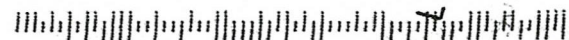


ZIP 85716
041L11236589

Bureau of Land Management
Attention: Adjudication
One North Central Avenue
Suite 800
Phoenix, AZ 85004-4427

RECEIVED
STAT
2019 MAR 18 P 1:37
PHOENIX, ARIZONA

85004-442700



NOTICE!!

These documents have been scanned!

Do not place un-scanned documents beneath this notice!

Do not remove this notice from this file!

GPO Jacket No. 560-102
Print Order 61540
Rise Business Services, LLC
Job=AZ15 7/9/2019



Box Number= AZ15153



Claim Begin-End: AMC450855-AMC450938

6 Location Notices-Amendments and Supporting Documents



AZ15153-18

AMC449739-AMC451385

MINING CLAIM STATUS REPORT

Data Entered: 5/18/18 Ram

MTP Checked By: printed
GEO Checked By: printed

LEAD SERIAL NUMBER: AMC 450855 thru AMC 450938

NUMBER OF CLAIMS & TYPE:

84 LODE
PLACER
ASSOCIATION PLACER
MILL SITE
TUNNEL SITE

CHARGES:

Processing Fee @ \$20 = \$ 1,680
Location Fee @ \$37 = \$ 3,108
Maintenance Fee @ \$155 = \$ 13,020
Add'l Maint Fee for Assoc Placer = \$
SUBTOTAL \$
Other Fees \$
Other Fees \$
TOTAL \$ 17,808

TOTAL ACREAGE: _____ Per Claim
(Placer Only)

NUMBER OF LOCATORS: _____

DOCUMENTS RECEIVED VIA: Over-the-Counter Mail TIMELY FILED: Yes No

LEGAL DESCRIPTION: T 9N R 2W SEC 22-23, 25-27, 31, 34-36
T _____ R _____ SEC _____
T 9N R 1W SEC 30-31
T _____ R _____ SEC _____
T 8N R 2W SEC F-2

BLM FOREST SERVICE SUBJ TO PL 359: Yes No
WILDERNESS AREA

SPLIT ESTATE: N/A SX PX OTHER
SRHA Was proper Notice filed if located on SHRA Land? Yes No

RECONVEYED MINERALS ON BLM LAND REQUIRE OPENING ORDER FROM 1944 TO 1993:

Open to Entry On _____ N/A

COMMENTS/STATUS: VOID PARTIALLY VOID PVT MINERALS WITHDRAWN LANDS
OTHER

AMC 450855

[] Claimant acknowledges that portions of the following claim(s) site(s) may be void or voidable.

Printed Name of Claimant _____ Signature of Claimant _____


*****FINAL ADJUDICATION*****

DATE _____ INITIALS _____

Return to:
SILVER MOUNTAIN MINING, LLC
PO BOX 5127
TUCSON, AZ 85703-5127

**LOCATION NOTICE FOR LODE MINING CLAIM
STATE OF ARIZONA, COUNTY OF YAVAPAI**

NOTICE IS HEREBY GIVEN that the SMMSo 001 Lode Mining Claim has been located by:
SILVER MOUNTAIN MINING, LLC
whose current mailing address is:
PO BOX 5127, TUCSON, AZ 85703-5127



This Lode mining claim consists of approximately **20.66** acres.

The general course of this claim is **North 51° East** and is situated in the **Silver Mountain** Mining District, **Yavapai** County, Arizona. This claim is **1,500** feet in length and lies **300** feet on both sides of the centerline of the claim, being **600** feet along the end lines. This claim is marked by seven monuments, constructed of 2" x 2" wood posts at least 4' above the ground, one at each corner, end center and location monument for this claim.

The location monument on which this Location Notice is posted is situated within:

Section 26, Township 9 North, Range 2 West, Gila and Salt River Meridian, **Yavapai** County, Arizona.

This claim runs from the location monument on which this location notice is posted on the centerline of the claim approximately **10 feet**, in a **South 51° West** direction to the **West** end line and **1,490 feet**, in a **North 51° East** direction to the **East** end line of the claim. Depicted on the attached claim map.

This claim encompasses the following Quarter Section(s), Section(s), Township(s) and Range(s):

A portion of the NW1/4, Section 26 and the SW1/4, Section 23, T9N-R2W, G&SRM, Yavapai County, Arizona, as described by metes and bounds below:

Commencing at the Southeast corner of Section 26, T9N-R2W, Thence North 31°10'30" West, 5,925.07 feet to Corner # 1 of this Claim and the Point of Beginning; Thence South 51°00'00" West, 1,500.00 feet to Corner # 2 of this Claim, Thence North 39°00'00" West, 600.00 feet to Corner # 3 of this Claim, Thence North 51°00'00" East, 1,500.00 feet to Corner # 4 of this Claim, Thence South 39°00'00" East, 600.00 feet to Corner # 1 and the Point of Beginning. Bearings based on NAD_83 Datum.

It is the intent of the claimant that the location notice of this lode mining claim **excludes** any portion within the limits of any Patented Lands.

CORNER # 1 OF THIS CLAIM IS NORTH 31°10'30" WEST, 5,925.07 FEET FROM THE SOUTHEAST CORNER OF SECTION 26, T9N-R2W, YAVAPAI COUNTY, AZ.

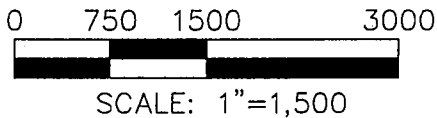
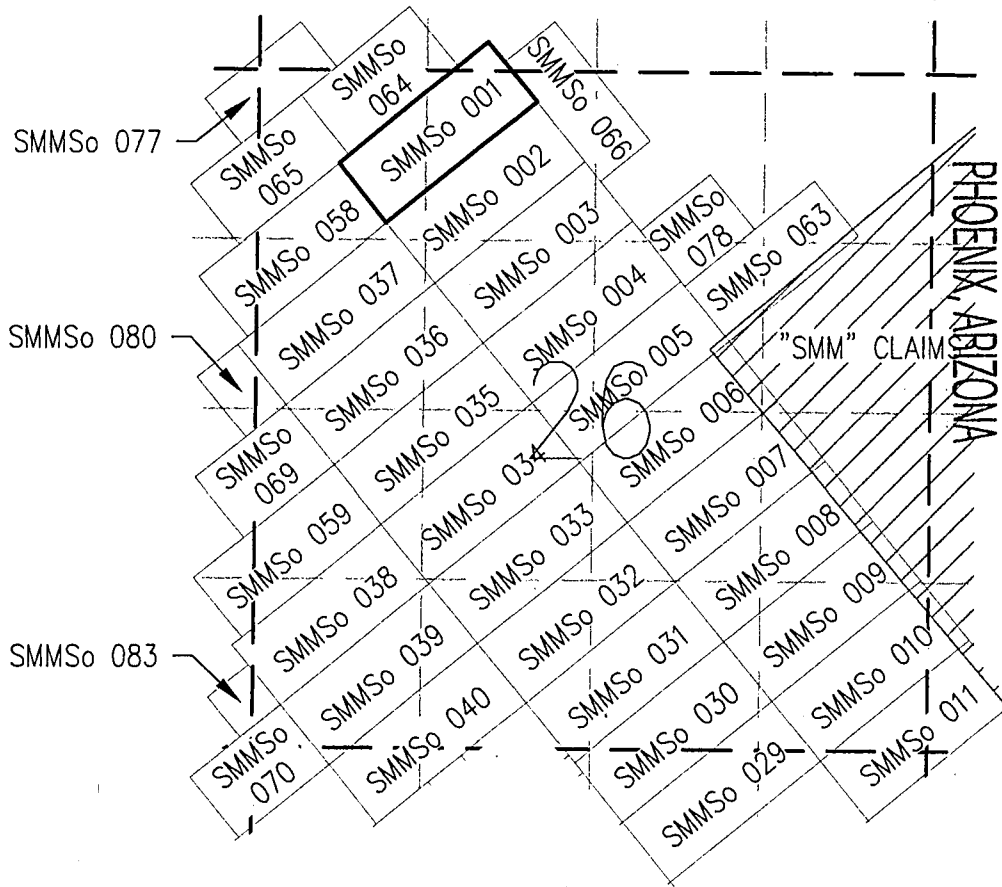

Located, dated and posted on the ground this 15th day of May, 2018.

SILVER MOUNTAIN MINING, LLC (Owner)

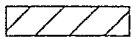
By: 
Jody A. Stone, RLS (Agent)

"SMMSo 001" LODGE CLAIM

SITUATED IN PORTIONS OF SECTIONS 23 AND 26, TOWNSHIP 9 NORTH, RANGE 2 WEST OF THE GILA AND SALT RIVER MERIDIAN, YAVAPAI COUNTY, ARIZONA



TOTAL CLAIM ACREAGE = 20.66 ACRES



EXISTING "SMM" CLAIM BLOCK

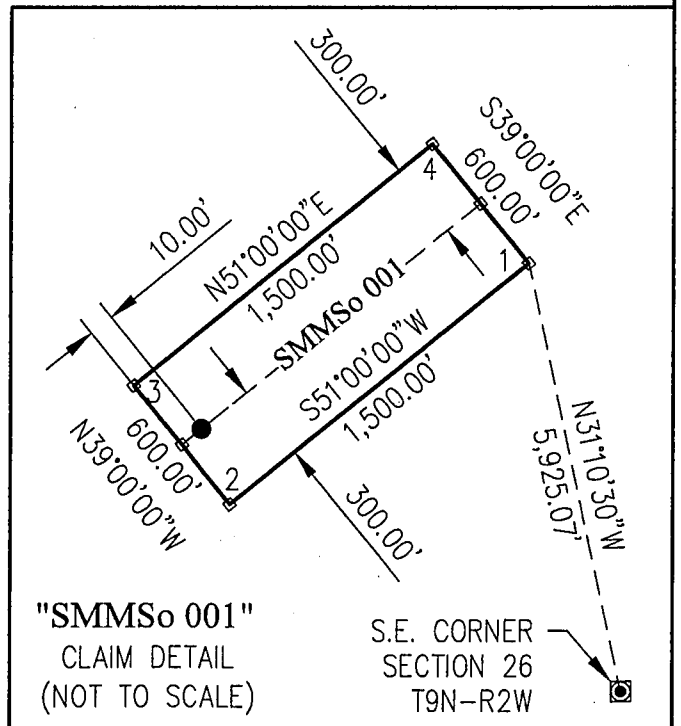


INDICATES END CENTER OR CORNER OF LODGE CLAIM. SET 2"X2"X5' WOODEN POST.



INDICATES LOCATION MONUMENT. SET 2"X2"X5' WOODEN POST 10' FROM AN END CENTER ON THE CENTERLINE OF THE CLAIM (TYPICAL)

LOCATOR:
SILVER MOUNTAIN MINING, LLC
P.O. BOX 5127
TUCSON, AZ 85703-5127



Return to:
SILVER MOUNTAIN MINING, LLC
PO BOX 5127
TUCSON, AZ 85703-5127

**LOCATION NOTICE FOR LODE MINING CLAIM
STATE OF ARIZONA, COUNTY OF YAVAPAI**

NOTICE IS HEREBY GIVEN that the SMMSo 002 Lode Mining Claim has been located by:

SILVER MOUNTAIN MINING, LLC
whose current mailing address is:
PO BOX 5127, TUCSON, AZ 85703-5127

This Lode mining claim consists of approximately **20.66** acres.

The general course of this claim is **North 51° East** and is situated in the **Silver Mountain** Mining District, **Yavapai** County, Arizona. This claim is **1,500** feet in length and lies **300** feet on both sides of the centerline of the claim, being **600** feet along the end lines. This claim is marked by seven monuments, constructed of 2" x 2" wood posts at least 4' above the ground, one at each corner, end center and location monument for this claim.

The location monument on which this Location Notice is posted is situated within:

Section 26, Township 9 North, Range 2 West, Gila and Salt River Meridian, **Yavapai** County, Arizona.

This claim runs from the location monument on which this location notice is posted on the centerline of the claim approximately **10 feet**, in a **South 51° West** direction to the **West** end line and **1,490 feet**, in a **North 51° East** direction to the **East** end line of the claim. Depicted on the attached claim map.

This claim encompasses the following Quarter Section(s), Section(s), Township(s) and Range(s):

A portion of the NW1/4, Section 26, T9N-R2W, G&SRM, Yavapai County, Arizona, as described by metes and bounds below:

Commencing at the Southeast corner of Section 26, T9N-R2W, Thence North 30°17'50" West, 5,331.28 feet to Corner # 1 of this Claim and the Point of Beginning; Thence South 51°00'00" West, 1,500.00 feet to Corner # 2 of this Claim, Thence North 39°00'00" West, 600.00 feet to Corner # 3 of this Claim, Thence North 51°00'00" East, 1,500.00 feet to Corner # 4 of this Claim, Thence South 39°00'00" East, 600.00 feet to Corner # 1 and the Point of Beginning. Bearings based on NAD_83 Datum.


It is the intent of the claimant that the location notice of this lode mining claim **excludes** any portion within the limits of any Patented Lands.

CORNER # 1 OF THIS CLAIM IS NORTH 30°17'50" WEST, 5,331.28 FEET FROM THE SOUTHEAST CORNER OF SECTION 26, T9N-R2W, YAVAPAI COUNTY, AZ.

Located, dated and posted on the ground this 1ST day of May, 2018.

SILVER MOUNTAIN MINING, LLC (Owner)

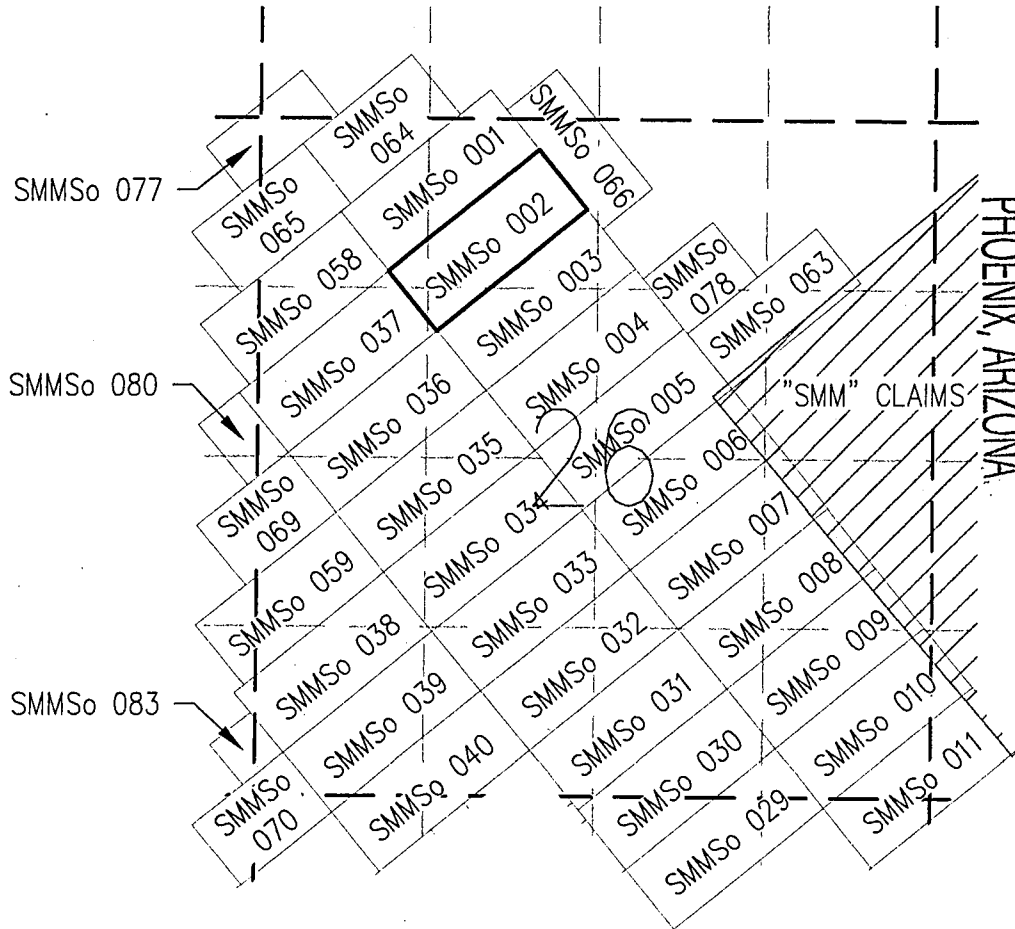
By: 
Jody A. Stone, RLS (Agent)



AMC 450856

"SMMSo 002" LODGE CLAIM

SITUATED IN A PORTION OF SECTION 26, TOWNSHIP 9 NORTH,
RANGE 2 WEST OF THE GILA AND SALT RIVER MERIDIAN, YAVAPAI
COUNTY, ARIZONA

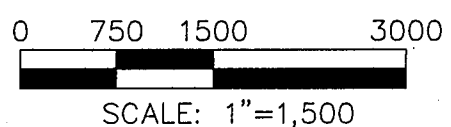


PHOENIX, ARIZONA

2018 MAY 15 P 2:04

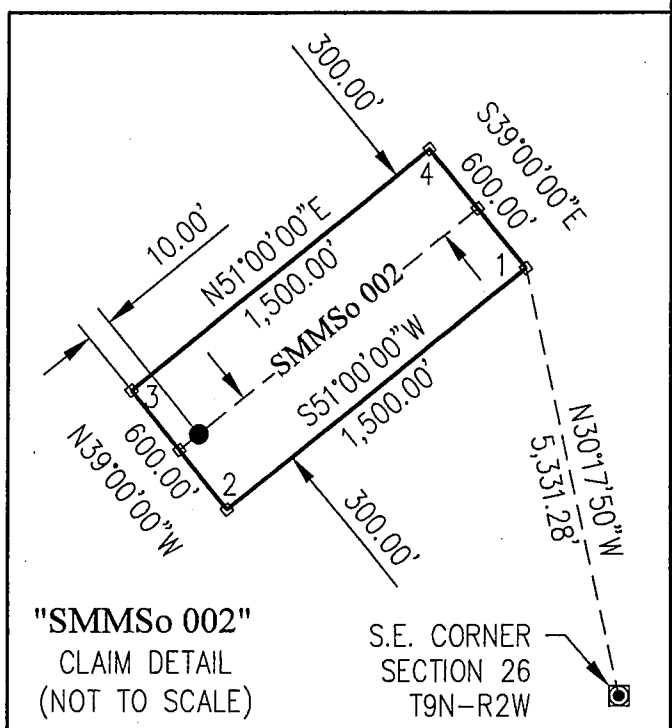
RECEIVED
BLMAZ STATE OFFICE

AHC450056



TOTAL CLAIM ACREAGE = 20.66 ACRES

- EXISTING "SMM" CLAIM BLOCK
- INDICATES END CENTER OR CORNER OF LODGE CLAIM. SET 2"X2"X5' WOODEN POST.
- INDICATES LOCATION MONUMENT. SET 2"X2"X5' WOODEN POST 10' FROM AN END CENTER ON THE CENTERLINE OF THE CLAIM (TYPICAL)



"SMMSo 002"
CLAIM DETAIL
(NOT TO SCALE)

S.E. CORNER
SECTION 26
T9N-R2W

LOCATOR:
SILVER MOUNTAIN MINING, LLC
P.O. BOX 5127
TUCSON, AZ 85703-5127

Return to:
SILVER MOUNTAIN MINING, LLC
PO BOX 5127
TUCSON, AZ 85703-5127

**LOCATION NOTICE FOR LODE MINING CLAIM
STATE OF ARIZONA, COUNTY OF YAVAPAI**

NOTICE IS HEREBY GIVEN that the SMMSo 003 Lode Mining Claim has been located by:

SILVER MOUNTAIN MINING, LLC
whose current mailing address is:
PO BOX 5127, TUCSON, AZ 85703-5127

This Lode mining claim consists of approximately **20.66** acres.

The general course of this claim is **North 51° East** and is situated in the **Silver Mountain** Mining District, **Yavapai** County, Arizona. This claim is **1,500** feet in length and lies **300** feet on both sides of the centerline of the claim, being **600** feet along the end lines. This claim is marked by seven monuments, constructed of 2" x 2" wood posts at least 4' above the ground, one at each corner, end center and location monument for this claim.

The location monument on which this Location Notice is posted is situated within:

Section 26, Township 9 North, Range 2 West, Gila and Salt River Meridian, **Yavapai** County, Arizona.

This claim runs from the location monument on which this location notice is posted on the centerline of the claim approximately **10 feet**, in a **South 51° West** direction to the **West** end line and **1,490 feet**, in a **North 51° East** direction to the **East** end line of the claim. Depicted on the attached claim map.

This claim encompasses the following Quarter Section(s), Section(s), Township(s) and Range(s):

A portion of the NW1/4 & NE1/4, Section 26, T9N-R2W, G&SRM, Yavapai County, Arizona, as described by metes and bounds below:

Commencing at the Southeast corner of Section 26, T9N-R2W, Thence North 29°11'58" West, 4,739.06 feet to Corner # 1 of this Claim and the Point of Beginning; Thence South 51°00'00" West, 1,500.00 feet to Corner # 2 of this Claim, Thence North 39°00'00" West, 600.00 feet to Corner # 3 of this Claim, Thence North 51°00'00" East, 1,500.00 feet to Corner # 4 of this Claim, Thence South 39°00'00" East, 600.00 feet to Corner # 1 and the Point of Beginning. Bearings based on NAD_83 Datum.


It is the intent of the claimant that the location notice of this lode mining claim **excludes** any portion within the limits of any Patented Lands.

CORNER # 1 OF THIS CLAIM IS NORTH 29°11'58" WEST, 4,739.06 FEET FROM THE SOUTHEAST CORNER OF SECTION 26, T9N-R2W, YAVAPAI COUNTY, AZ.

Located, dated and posted on the ground this 15th day of May, 2018.

SILVER MOUNTAIN MINING, LLC (Owner)

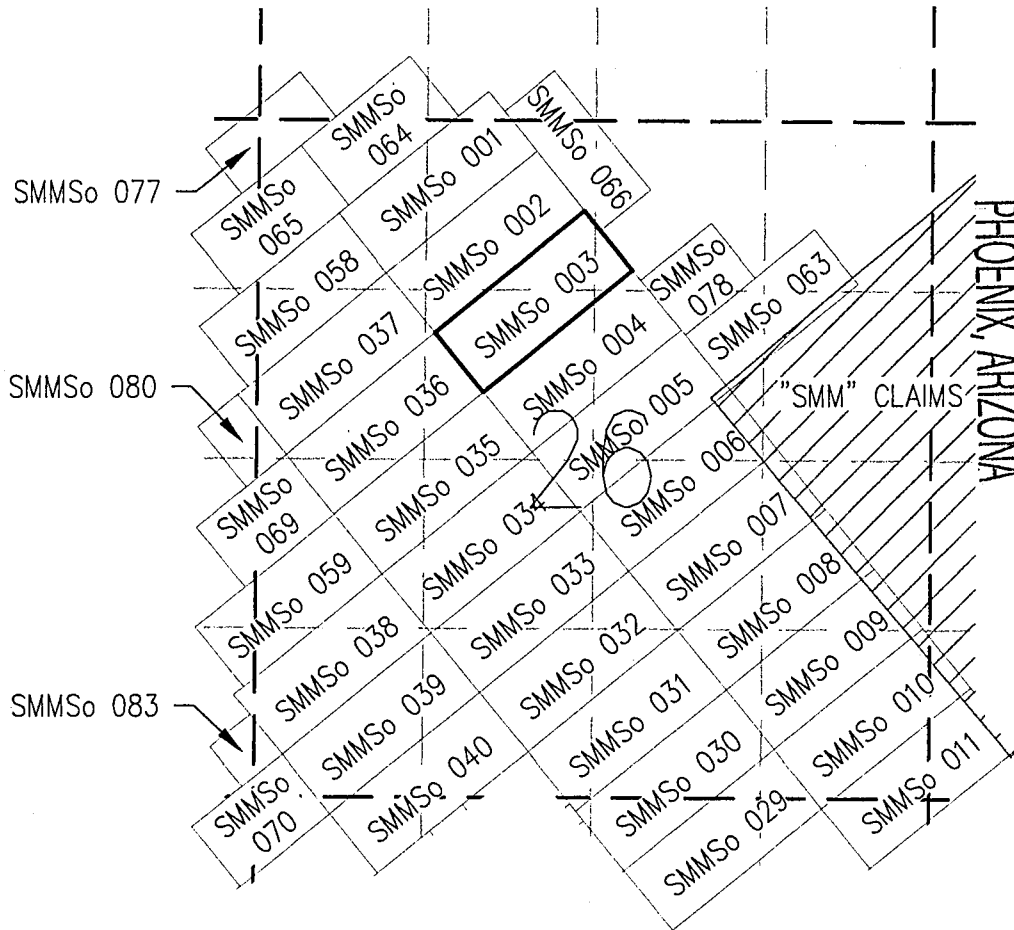
By: 
Jody A. Stone, RLS (Agent)



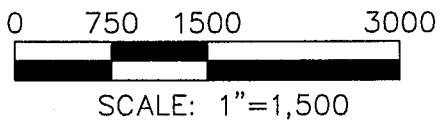
ANC450857

"SMMSo 003" LODGE CLAIM


SITUATED IN A PORTION OF SECTION 26, TOWNSHIP 9 NORTH,
RANGE 2 WEST OF THE GILA AND SALT RIVER MERIDIAN, YAVAPAI
COUNTY, ARIZONA



RECEIVED
BLM AZ STATE OFFICE
 2018 MAY 15 P 2:04



TOTAL CLAIM ACREAGE = 20.66 ACRES



EXISTING "SMM" CLAIM BLOCK

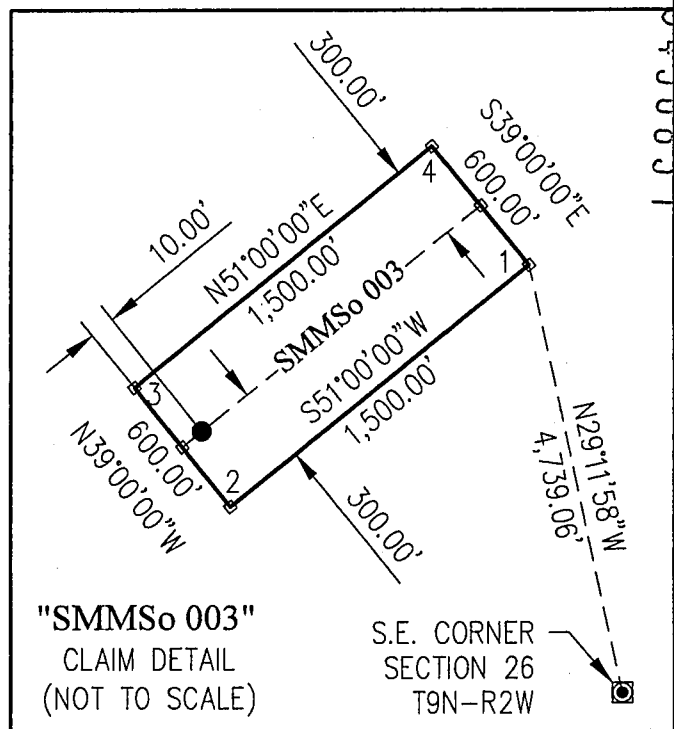


INDICATES END CENTER OR CORNER OF
LODGE CLAIM. SET 2"X2"X5' WOODEN POST.



INDICATES LOCATION MONUMENT. SET
2"X2"X5' WOODEN POST 10' FROM AN
END CENTER ON THE CENTERLINE OF THE
CLAIM (TYPICAL)

LOCATOR:
SILVER MOUNTAIN MINING, LLC
P.O. BOX 5127
TUCSON, AZ 85703-5127



ANCL 50857

Return to:
SILVER MOUNTAIN MINING, LLC
PO BOX 5127
TUCSON, AZ 85703-5127

**LOCATION NOTICE FOR LODE MINING CLAIM
STATE OF ARIZONA, COUNTY OF YAVAPAI**

NOTICE IS HEREBY GIVEN that the SMMSo 004 Lode Mining Claim has been located by:

SILVER MOUNTAIN MINING, LLC
whose current mailing address is:
PO BOX 5127, TUCSON, AZ 85703-5127

This Lode mining claim consists of approximately **20.66** acres.

The general course of this claim is **North 51° East** and is situated in the **Silver Mountain** Mining District, **Yavapai** County, Arizona. This claim is **1,500** feet in length and lies **300** feet on both sides of the centerline of the claim, being **600** feet along the end lines. This claim is marked by seven monuments, constructed of 2" x 2" wood posts at least 4' above the ground, one at each corner, end center and location monument for this claim.

The location monument on which this Location Notice is posted is situated within:

Section 26, Township 9 North, Range 2 West, Gila and Salt River Meridian, **Yavapai** County, Arizona.

This claim runs from the location monument on which this location notice is posted on the centerline of the claim approximately **10 feet**, in a **South 51° West** direction to the **West** end line and **1,490 feet**, in a **North 51° East** direction to the **East** end line of the claim. Depicted on the attached claim map.

This claim encompasses the following Quarter Section(s), Section(s), Township(s) and Range(s):

A portion of the NW1/4 & NE1/4, Section 26, T9N-R2W, G&SRM, Yavapai County, Arizona, as described by metes and bounds below:

Commencing at the Southeast corner of Section 26, T9N-R2W, Thence North 27°47'20" West, 4,149.07 feet to Corner # 1 of this Claim and the Point of Beginning; Thence South 51°00'00" West, 1,500.00 feet to Corner # 2 of this Claim, Thence North 39°00'00" West, 600.00 feet to Corner # 3 of this Claim, Thence North 51°00'00" East, 1,500.00 feet to Corner # 4 of this Claim, Thence South 39°00'00" East, 600.00 feet to Corner # 1 and the Point of Beginning. Bearings based on NAD_83 Datum.


It is the intent of the claimant that the location notice of this lode mining claim **excludes** any portion within the limits of any Patented Lands.

CORNER # 1 OF THIS CLAIM IS NORTH 27°47'20" WEST, 4,149.07 FEET FROM THE SOUTHEAST CORNER OF SECTION 26, T9N-R2W, YAVAPAI COUNTY, AZ.

Located, dated and posted on the ground this 1ST day of May, 2018.

SILVER MOUNTAIN MINING, LLC (Owner)

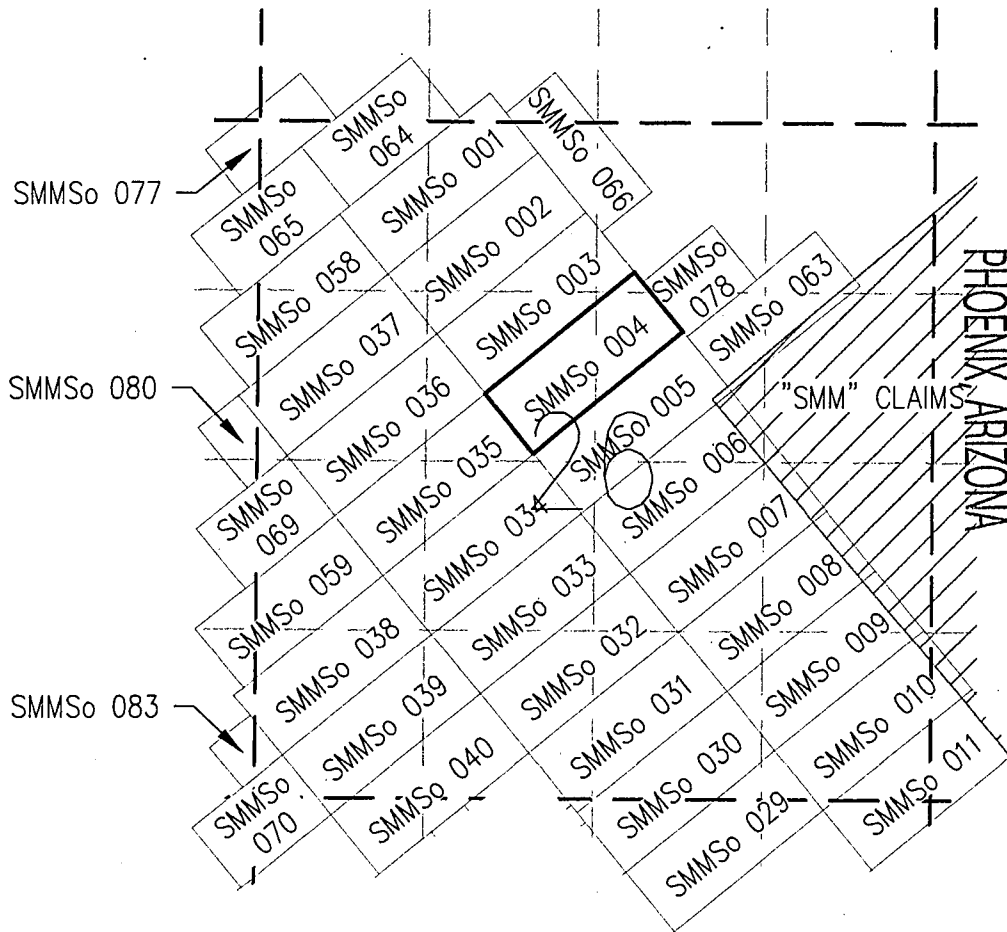
By: 
Jody A. Stone, RLS (Agent)



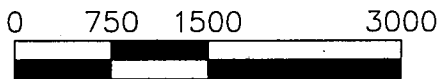
AN C 4 5 0 8 5 5

"SMMSo 004" LODGE CLAIM

SITUATED IN A PORTION OF SECTION 26, TOWNSHIP 9 NORTH,
RANGE 2 WEST OF THE GILA AND SALT RIVER MERIDIAN, YAVAPAI
COUNTY, ARIZONA




RECEIVED
 BLM AZ STATE OFFICE
 2018 MAY 15 P 2:04



SCALE: 1"=1,500

TOTAL CLAIM ACREAGE = 20.66 ACRES



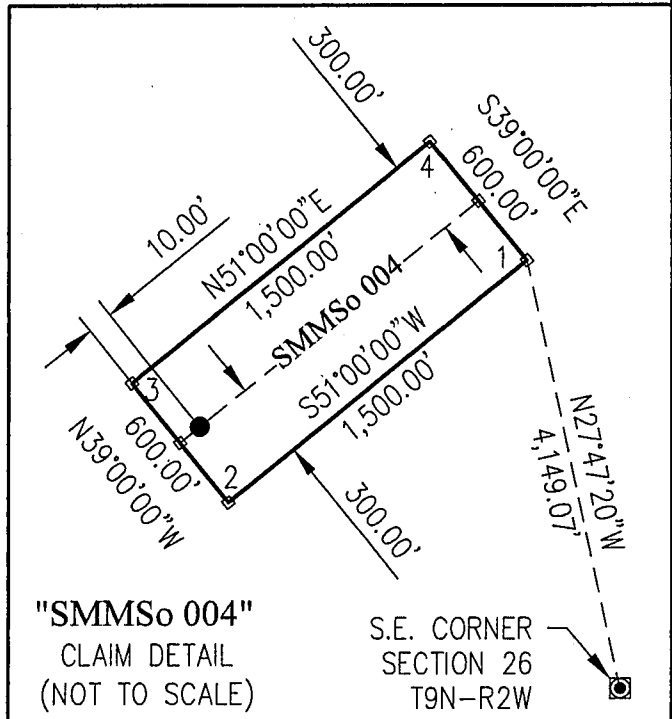
EXISTING "SMM" CLAIM BLOCK



INDICATES END CENTER OR CORNER OF
LODGE CLAIM. SET 2"X2"X5' WOODEN POST.



INDICATES LOCATION MONUMENT. SET
2"X2"X5' WOODEN POST 10' FROM AN
END CENTER ON THE CENTERLINE OF THE
CLAIM (TYPICAL)



"SMMSo 004"
CLAIM DETAIL
(NOT TO SCALE)

S.E. CORNER
SECTION 26
T9N-R2W


LOCATOR:
SILVER MOUNTAIN MINING, LLC
P.O. BOX 5127
TUCSON, AZ 85703-5127

ANCI:50858

Return to:
SILVER MOUNTAIN MINING, LLC
PO BOX 5127
TUCSON, AZ 85703-5127

**LOCATION NOTICE FOR LODE MINING CLAIM
STATE OF ARIZONA, COUNTY OF YAVAPAI**

NOTICE IS HEREBY GIVEN that the SMMSo 005 Lode Mining Claim has been located by:
SILVER MOUNTAIN MINING, LLC
whose current mailing address is:
PO BOX 5127, TUCSON, AZ 85703-5127



This Lode mining claim consists of approximately **20.66** acres.

The general course of this claim is **North 51° East** and is situated in the **Silver Mountain** Mining District, **Yavapai** County, Arizona. This claim is **1,500** feet in length and lies **300** feet on both sides of the centerline of the claim, being **600** feet along the end lines. This claim is marked by seven monuments, constructed of 2" x 2" wood posts at least 4' above the ground, one at each corner, end center and location monument for this claim.

The location monument on which this Location Notice is posted is situated within:

Section 26, Township 9 North, Range 2 West, Gila and Salt River Meridian, **Yavapai** County, Arizona.

This claim runs from the location monument on which this location notice is posted on the centerline of the claim approximately **10 feet**, in a **South 51° West** direction to the **West** end line and **1,490 feet**, in a **North 51° East** direction to the **East** end line of the claim. Depicted on the attached claim map.

This claim encompasses the following Quarter Section(s), Section(s), Township(s) and Range(s):

A portion of the NW1/4, NE1/4, SE1/4 & SW1/4, Section 26, T9N-R2W, G&SRM, Yavapai County, Arizona as described by metes and bounds below:

Commencing at the Southeast corner of Section 26, T9N-R2W, Thence North 25°54'45" West, 3,562.43 feet to Corner # 1 of this Claim and the Point of Beginning; Thence South 51°00'00" West, 1,500.00 feet to Corner # 2 of this Claim, Thence North 39°00'00" West, 600.00 feet to Corner # 3 of this Claim, Thence North 51°00'00" East, 1,500.00 feet to Corner # 4 of this Claim, Thence South 39°00'00" East, 600.00 feet to Corner # 1 and the Point of Beginning. Bearings based on NAD_83 Datum.

It is the intent of the claimant that the location notice of this lode mining claim **excludes** any portion within the limits of any Patented Lands.

CORNER # 1 OF THIS CLAIM IS NORTH 25°54'45" WEST, 3,562.43 FEET FROM THE SOUTHEAST CORNER OF SECTION 26, T9N-R2W, YAVAPAI COUNTY, AZ.

Located, dated and posted on the ground this 2ND day of May, 2018.

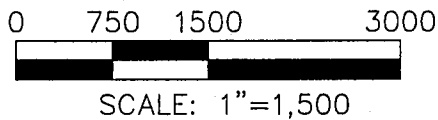
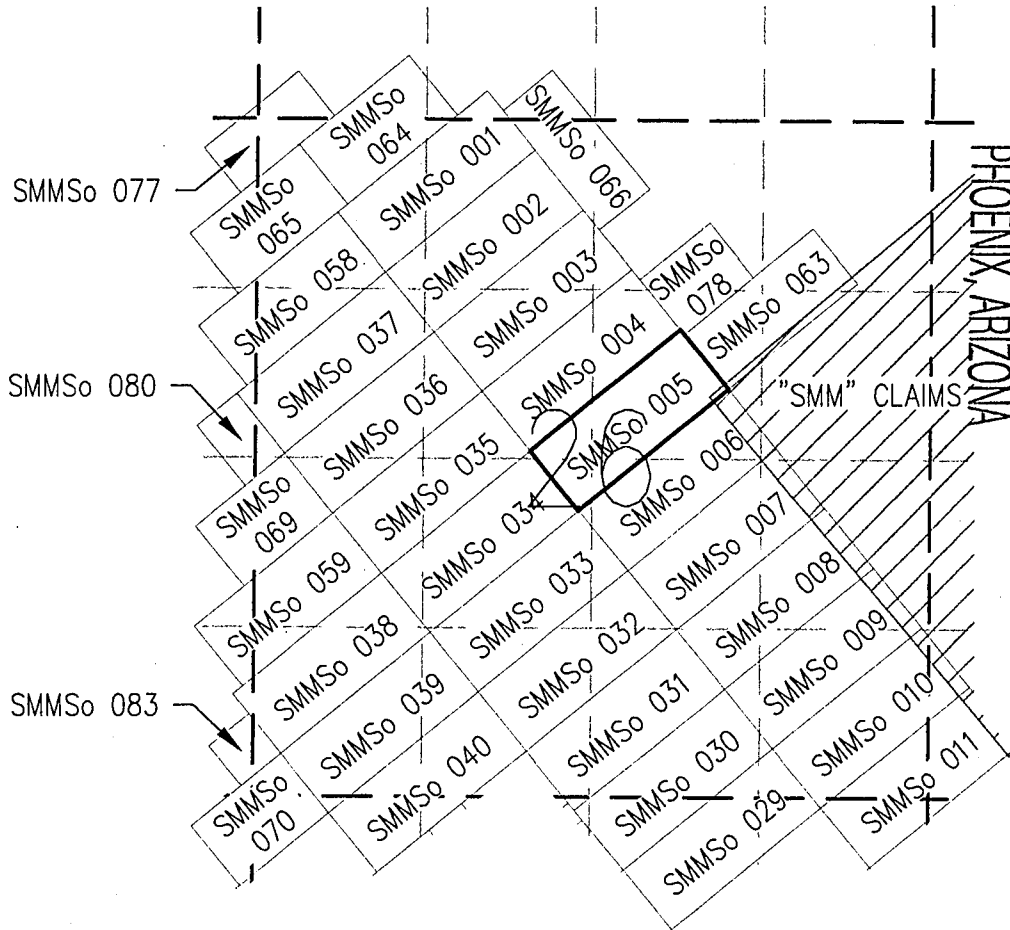
SILVER MOUNTAIN MINING, LLC (Owner)

By: 
Jody A. Stone, RLS (Agent)

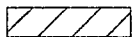
AMC 450850

"SMMSo 005" LODGE CLAIM

SITUATED IN A PORTION OF SECTION 26, TOWNSHIP 9 NORTH,
RANGE 2 WEST OF THE GILA AND SALT RIVER MERIDIAN, YAVAPAI
COUNTY, ARIZONA



TOTAL CLAIM ACREAGE = 20.66 ACRES



EXISTING "SMM" CLAIM BLOCK

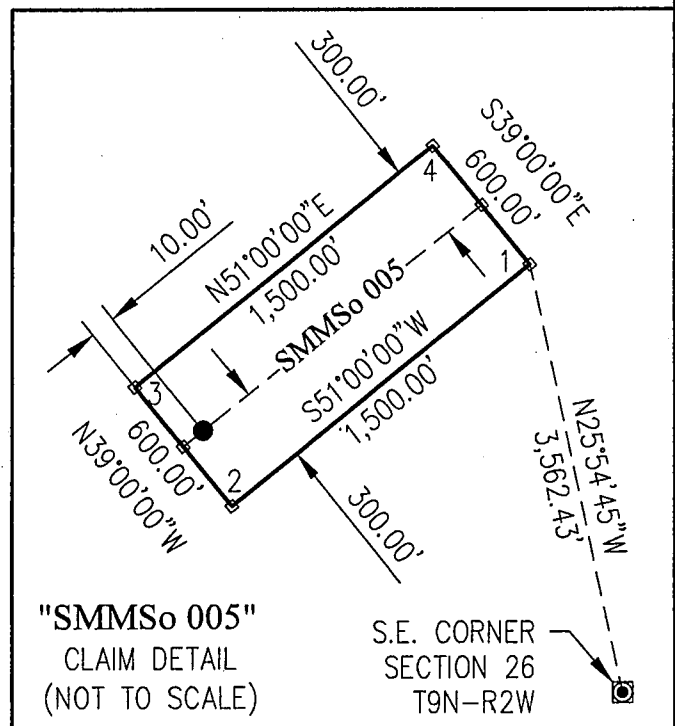


INDICATES END CENTER OR CORNER OF
LODE CLAIM. SET 2"X2"X5' WOODEN POST.



INDICATES LOCATION MONUMENT. SET
2"X2"X5' WOODEN POST 10' FROM AN
END CENTER ON THE CENTERLINE OF THE
CLAIM. (TYPICAL)

LOCATOR:
SILVER MOUNTAIN MINING, LLC
P.O. BOX 5127
TUCSON, AZ 85703-5127



"SMMSo 005"
CLAIM DETAIL
(NOT TO SCALE)

S.E. CORNER
SECTION 26
T9N-R2W

AHC450859

Return to:
SILVER MOUNTAIN MINING, LLC
PO BOX 5127
TUCSON, AZ 85703-5127

**LOCATION NOTICE FOR LODE MINING CLAIM
STATE OF ARIZONA, COUNTY OF YAVAPAI**

NOTICE IS HEREBY GIVEN that the SMMSo 006 Lode Mining Claim
has been located by:

SILVER MOUNTAIN MINING, LLC
whose current mailing address is:
PO BOX 5127, TUCSON, AZ 85703-5127

This Lode mining claim consists of approximately **20.66** acres.

The general course of this claim is **North 51° East** and is situated in the **Silver Mountain** Mining District, **Yavapai** County, Arizona. This claim is **1,500** feet in length and lies **300** feet on both sides of the centerline of the claim, being **600** feet along the end lines. This claim is marked by seven monuments, constructed of 2" x 2" wood posts at least 4' above the ground, one at each corner, end center and location monument for this claim.

The location monument on which this Location Notice is posted is situated within:

Section 26, Township 9 North, Range 2 West, Gila and Salt River Meridian, **Yavapai** County, Arizona.

This claim runs from the location monument on which this location notice is posted on the centerline of the claim approximately **10 feet**, in a **South 51° West** direction to the **West** end line and **1,490 feet**, in a **North 51° East** direction to the **East** end line of the claim. Depicted on the attached claim map.

This claim encompasses the following Quarter Section(s), Section(s), Township(s) and Range(s):

A portion of the NE1/4, SE1/4 & SW1/4, Section 26, T9N-R2W, G&SRM, Yavapai County, Arizona, as described by metes and bounds below:


Commencing at the Southeast corner of Section 26, T9N-R2W, Thence North 23°18'01" West, 2,981.12 feet to Corner # 1 of this Claim and the Point of Beginning; Thence South 51°00'00" West, 1,500.00 feet to Corner # 2 of this Claim, Thence North 39°00'00" West, 600.00 feet to Corner # 3 of this Claim, Thence North 51°00'00" East, 1,500.00 feet to Corner # 4 of this Claim, Thence South 39°00'00" East, 600.00 feet to Corner # 1 and the Point of Beginning. Bearings based on NAD_83 Datum.

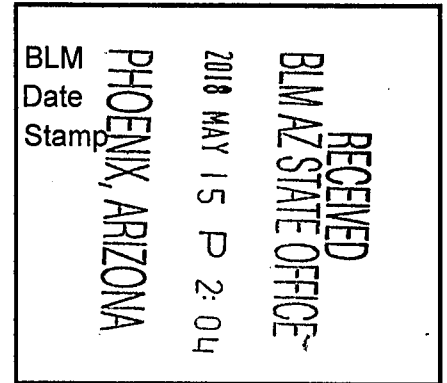
It is the intent of the claimant that the location notice of this lode mining claim **excludes** any portion within the limits of any Patented Lands.

CORNER # 1 OF THIS CLAIM IS NORTH 23°18'01" WEST, 2,981.12 FEET FROM THE SOUTHEAST CORNER OF SECTION 26, T9N-R2W, YAVAPAI COUNTY, AZ.

Located, dated and posted on the ground this 2ND day of May, 2018.

SILVER MOUNTAIN MINING, LLC (Owner)

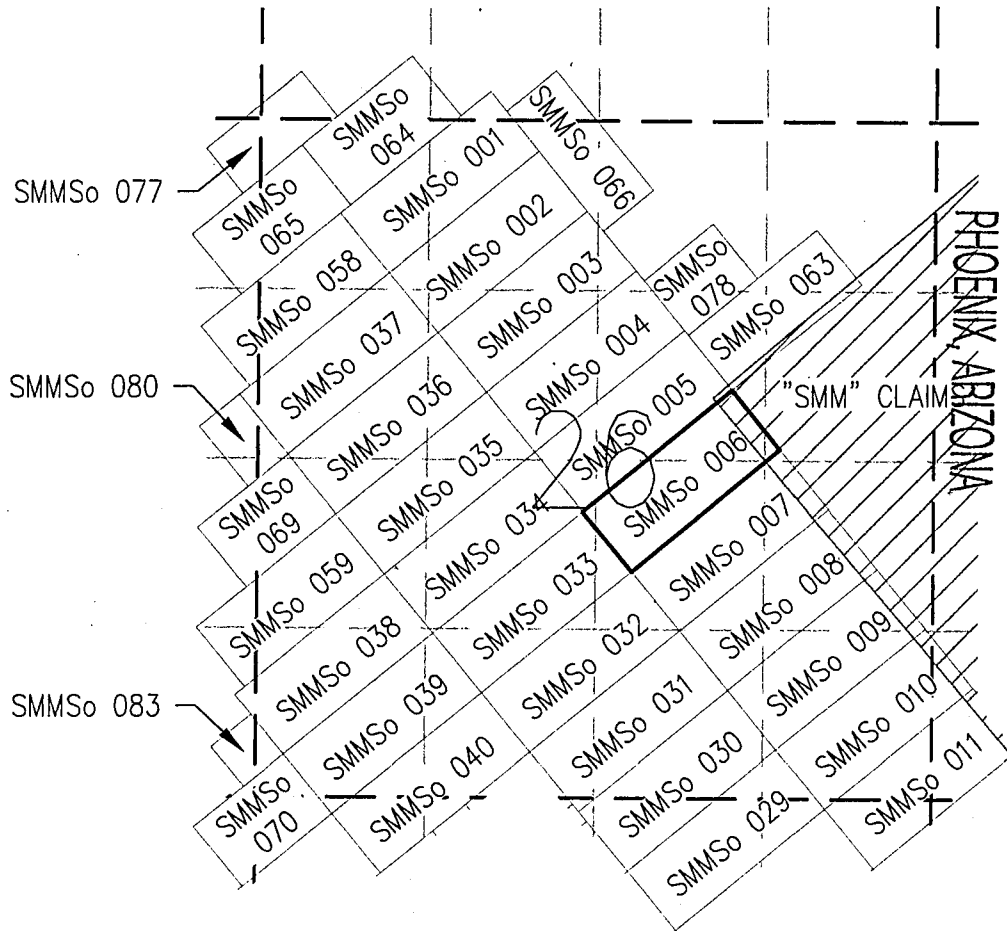
By: 
Jody A. Stone, RLS (Agent)



AHC450860

"SMMSo 006" LODGE CLAIM

SITUATED IN A PORTION OF SECTION 26, TOWNSHIP 9 NORTH,
RANGE 2 WEST OF THE GILA AND SALT RIVER MERIDIAN, YAVAPAI
COUNTY, ARIZONA



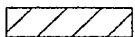
RECEIVED
BLM AZ STATE OFFICE
2018 MAY 15 P 2:04

0 750 1500 3000



SCALE: 1"=1,500

TOTAL CLAIM ACREAGE = 20.66 ACRES



EXISTING "SMM" CLAIM BLOCK

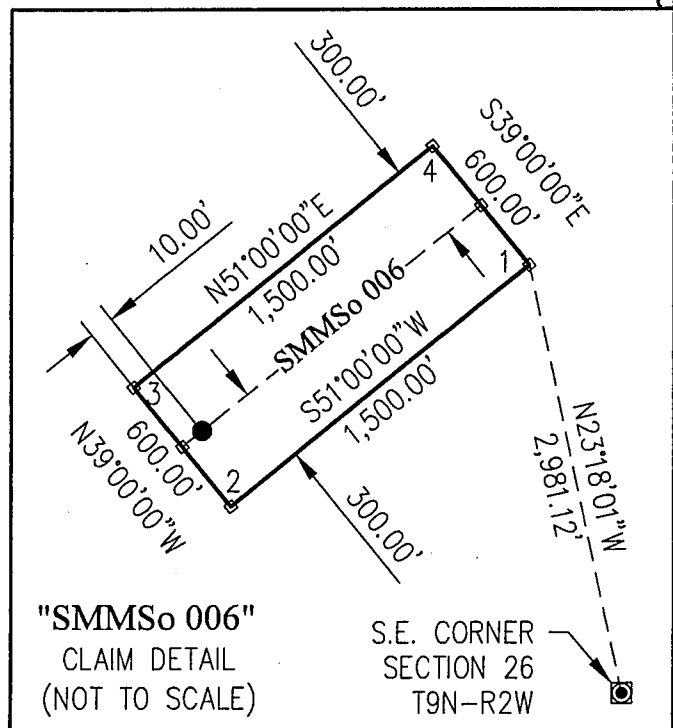


INDICATES END CENTER OR CORNER OF
LODE CLAIM. SET 2"x2"x5' WOODEN POST.



INDICATES LOCATION MONUMENT. SET
2"x2"x5' WOODEN POST 10' FROM AN
END CENTER ON THE CENTERLINE OF THE
CLAIM (TYPICAL)

LOCATOR:
SILVER MOUNTAIN MINING, LLC
P.O. BOX 5127
TUCSON, AZ 85703-5127



"SMMSo 006"
CLAIM DETAIL
(NOT TO SCALE)

S.E. CORNER
SECTION 26
T9N-R2W

AHC 450800

Return to:
SILVER MOUNTAIN MINING, LLC
PO BOX 5127
TUCSON, AZ 85703-5127

**LOCATION NOTICE FOR LODE MINING CLAIM
STATE OF ARIZONA, COUNTY OF YAVAPAI**

NOTICE IS HEREBY GIVEN that the SMMSo 007 Lode Mining Claim has been located by:

SILVER MOUNTAIN MINING, LLC
whose current mailing address is:
PO BOX 5127, TUCSON, AZ 85703-5127

This Lode mining claim consists of approximately **20.66** acres.

The general course of this claim is **North 51° East** and is situated in the **Silver Mountain** Mining District, **Yavapai** County, Arizona. This claim is **1,500** feet in length and lies **300** feet on both sides of the centerline of the claim, being **600** feet along the end lines. This claim is marked by seven monuments, constructed of 2" x 2" wood posts at least 4' above the ground, one at each corner, end center and location monument for this claim.

The location monument on which this Location Notice is posted is situated within:

Section 26, Township 9 North, Range 2 West, Gila and Salt River Meridian, **Yavapai** County, Arizona.

This claim runs from the location monument on which this location notice is posted on the centerline of the claim approximately **10 feet**, in a **South 51° West** direction to the **West** end line and **1,490 feet**, in a **North 51° East** direction to the **East** end line of the claim. Depicted on the attached claim map.

This claim encompasses the following Quarter Section(s), Section(s), Township(s) and Range(s):

A portion of the SE1/4 & NE1/4, Section 26, T9N-R2W, G&SRM, Yavapai County, Arizona, as described by metes and bounds below:


Commencing at the Southeast corner of Section 26, T9N-R2W, Thence North 19°26'09" West, 2,408.98 feet to Corner # 1 of this Claim and the Point of Beginning; Thence South 51°00'00" West, 1,500.00 feet to Corner # 2 of this Claim, Thence North 39°00'00" West, 600.00 feet to Corner # 3 of this Claim, Thence North 51°00'00" East, 1,500.00 feet to Corner # 4 of this Claim, Thence South 39°00'00" East, 600.00 feet to Corner # 1 and the Point of Beginning. Bearings based on NAD_83 Datum.


It is the intent of the claimant that the location notice of this lode mining claim **excludes** any portion within the limits of any Patented Lands.

CORNER # 1 OF THIS CLAIM IS NORTH 19°26'09" WEST, 2,408.98 FEET FROM THE SOUTHEAST CORNER OF SECTION 26, T9N-R2W, YAVAPAI COUNTY, AZ.

Located, dated and posted on the ground this 2ND day of May, 2018.

SILVER MOUNTAIN MINING, LLC (Owner)

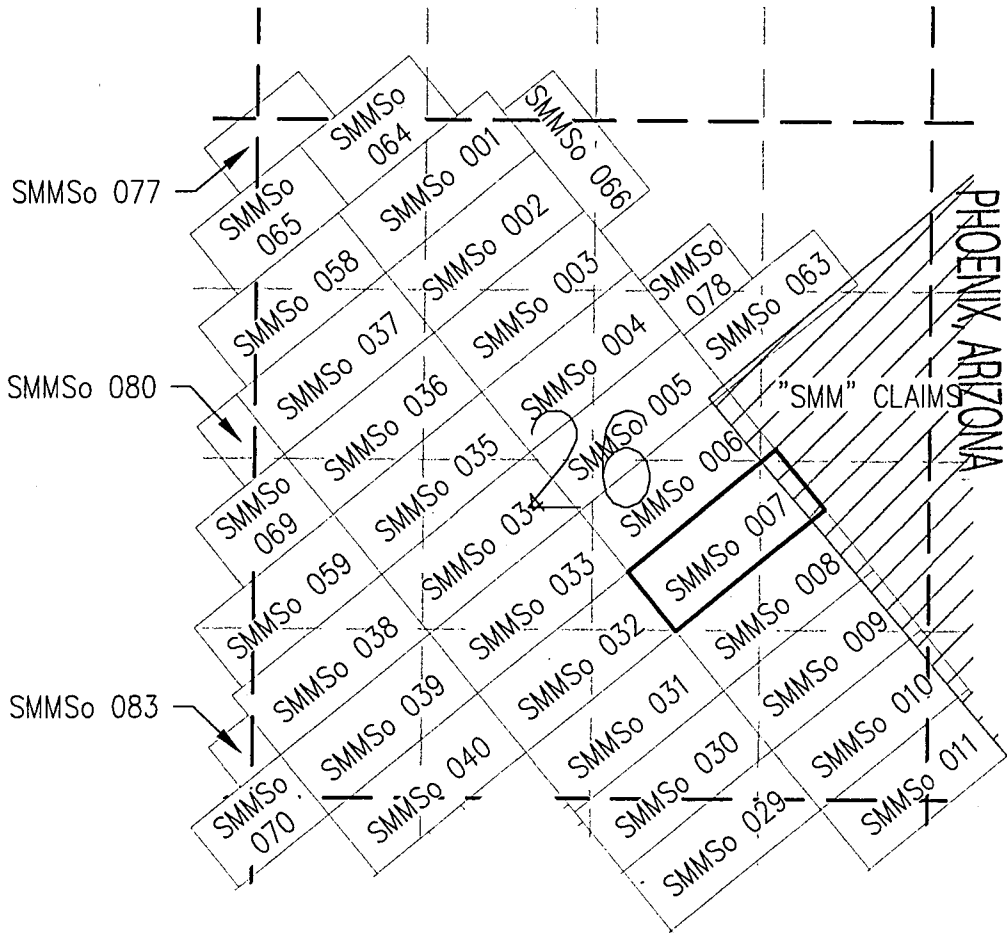
By: 
Jody A. Stone, RLS (Agent)



AHC 450861

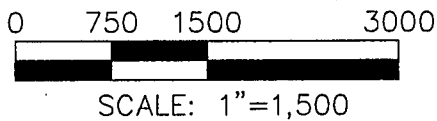
"SMMSo 007" LODGE CLAIM

SITUATED IN A PORTION OF SECTION 26, TOWNSHIP 9 NORTH,
RANGE 2 WEST OF THE GILA AND SALT RIVER MERIDIAN, YAVAPAI
COUNTY, ARIZONA

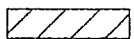


RECEIVED
BLM AZ STATE OFFICE
2018 MAY 15 P 2:05

ANCL 15086



TOTAL CLAIM ACREAGE = 20.66 ACRES



EXISTING "SMM" CLAIM BLOCK

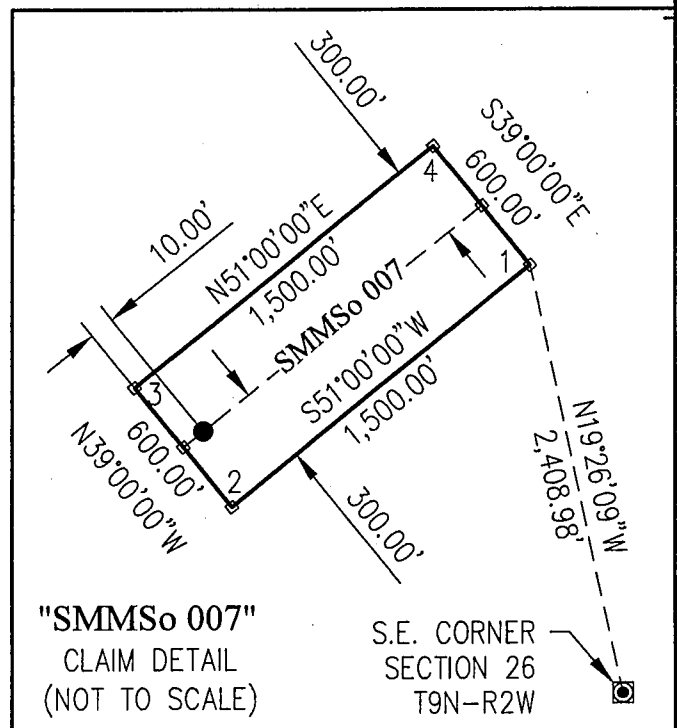


INDICATES END CENTER OR CORNER OF
LODGE CLAIM. SET 2"x2"x5' WOODEN POST.



INDICATES LOCATION MONUMENT. SET
2"x2"x5' WOODEN POST 10' FROM AN
END CENTER ON THE CENTERLINE OF THE
CLAIM (TYPICAL)

LOCATOR:
SILVER MOUNTAIN MINING, LLC
P.O. BOX 5127
TUCSON, AZ 85703-5127




"SMMSo 007"
CLAIM DETAIL
(NOT TO SCALE)

S.E. CORNER
SECTION 26
T9N-R2W

Return to:
SILVER MOUNTAIN MINING, LLC
PO BOX 5127
TUCSON, AZ 85703-5127

**LOCATION NOTICE FOR LODE MINING CLAIM
STATE OF ARIZONA, COUNTY OF YAVAPAI**

NOTICE IS HEREBY GIVEN that the SMMSo 008 Lode Mining Claim has been located by:
SILVER MOUNTAIN MINING, LLC
whose current mailing address is:
PO BOX 5127, TUCSON, AZ 85703-5127



This Lode mining claim consists of approximately **20.66** acres.

The general course of this claim is **North 51° East** and is situated in the **Silver Mountain** Mining District, **Yavapai** County, Arizona. This claim is **1,500** feet in length and lies **300** feet on both sides of the centerline of the claim, being **600** feet along the end lines. This claim is marked by seven monuments, constructed of 2" x 2" wood posts at least 4' above the ground, one at each corner, end center and location monument for this claim.

The location monument on which this Location Notice is posted is situated within:

Section 26, Township 9 North, Range 2 West, Gila and Salt River Meridian, **Yavapai** County, Arizona.

This claim runs from the location monument on which this location notice is posted on the centerline of the claim approximately **10 feet**, in a **South 51° West** direction to the **West** end line and **1,490 feet**, in a **North 51° East** direction to the **East** end line of the claim. Depicted on the attached claim map.

This claim encompasses the following Quarter Section(s), Section(s), Township(s) and Range(s):

A portion of the SE1/4, Section 26, T9N-R2W, G&SRM, Yavapai County, Arizona, as described by metes and bounds below:


Commencing at the Southeast corner of Section 26, T9N-R2W, Thence North 13°12'58" West, 1,854.53 feet to Corner # 1 of this Claim and the Point of Beginning; Thence South 51°00'00" West, 1,500.00 feet to Corner # 2 of this Claim, Thence North 39°00'00" West, 600.00 feet to Corner # 3 of this Claim, Thence North 51°00'00" East, 1,500.00 feet to Corner # 4 of this Claim, Thence South 39°00'00" East, 600.00 feet to Corner # 1 and the Point of Beginning. Bearings based on NAD_83 Datum.

It is the intent of the claimant that the location notice of this lode mining claim **excludes** any portion within the limits of any Patented Lands.

CORNER # 1 OF THIS CLAIM IS NORTH 13°12'58" WEST, 1,854.53 FEET FROM THE SOUTHEAST CORNER OF SECTION 26, T9N-R2W, YAVAPAI COUNTY, AZ.

Located, dated and posted on the ground this 2ND day of May, 2018.

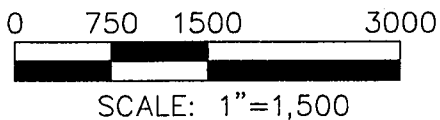
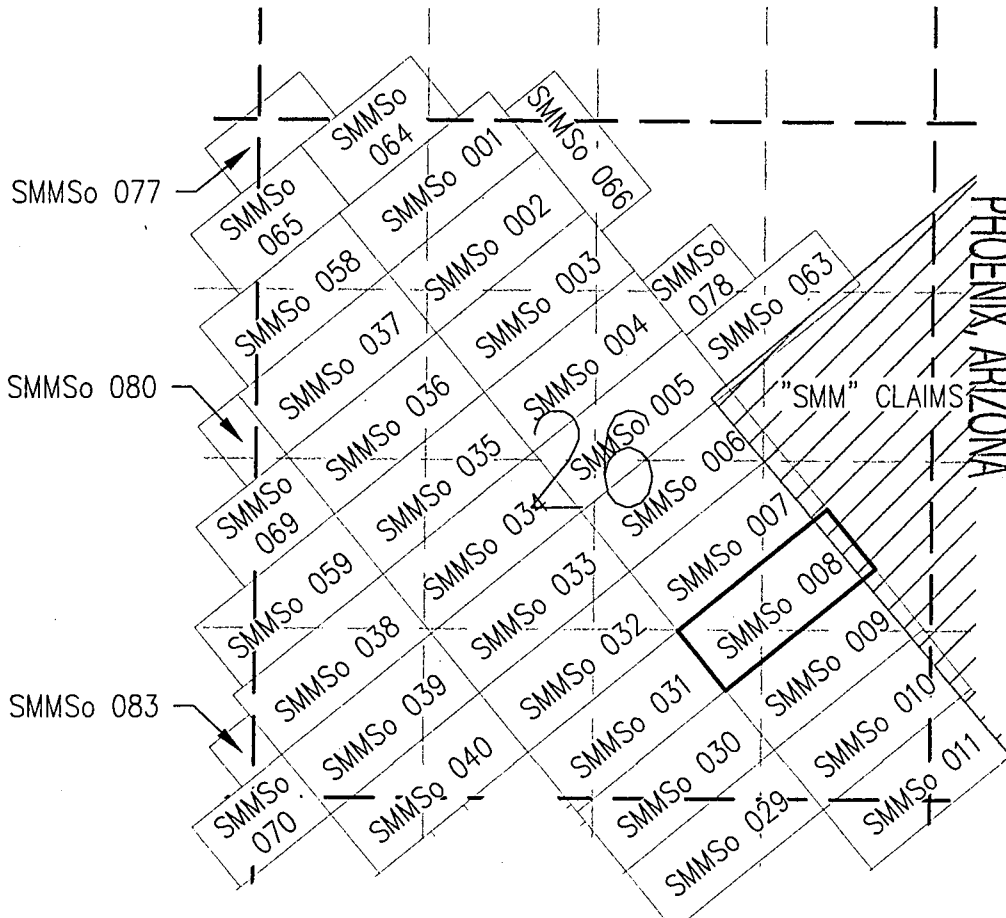
SILVER MOUNTAIN MINING, LLC (Owner)

By: 
Jody A. Stone, RLS (Agent)

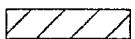
AMC 450862

"SMMSo 008" LODGE CLAIM

SITUATED IN A PORTION OF SECTION 26, TOWNSHIP 9 NORTH,
RANGE 2 WEST OF THE GILA AND SALT RIVER MERIDIAN, YAVAPAI
COUNTY, ARIZONA



TOTAL CLAIM ACREAGE = 20.66 ACRES



EXISTING "SMM" CLAIM BLOCK

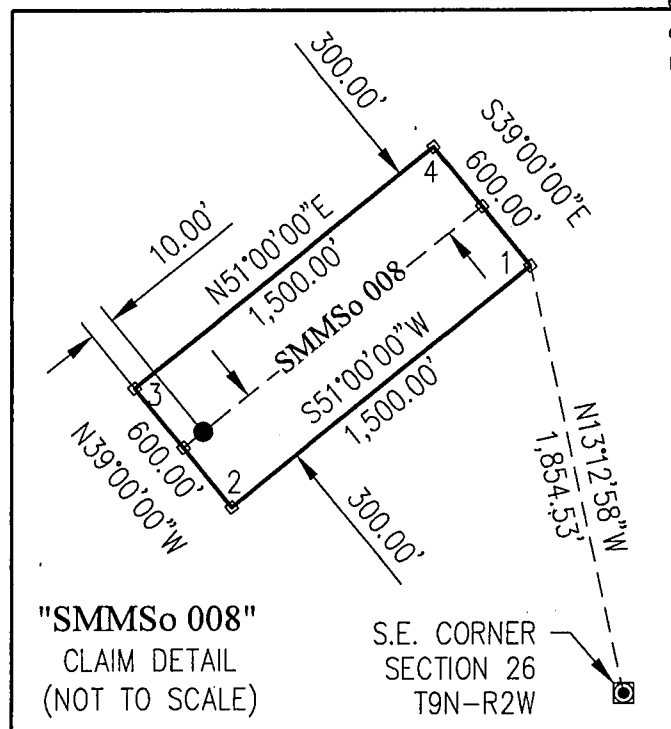


INDICATES END CENTER OR CORNER OF
LODGE CLAIM. SET 2"X2"X5' WOODEN POST.



INDICATES LOCATION MONUMENT. SET
2"X2"X5' WOODEN POST 10' FROM AN
END CENTER ON THE CENTERLINE OF THE
CLAIM (TYPICAL)

LOCATOR:
SILVER MOUNTAIN MINING, LLC
P.O. BOX 5127
TUCSON, AZ 85703-5127



"SMMSo 008"
CLAIM DETAIL
(NOT TO SCALE)

S.E. CORNER
SECTION 26
T9N-R2W

AMC150862

Return to:
SILVER MOUNTAIN MINING, LLC
PO BOX 5127
TUCSON, AZ 85703-5127

**LOCATION NOTICE FOR LODE MINING CLAIM
STATE OF ARIZONA, COUNTY OF YAVAPAI**

NOTICE IS HEREBY GIVEN that the SMMSo 009 Lode Mining Claim has been located by:

SILVER MOUNTAIN MINING, LLC
whose current mailing address is:
PO BOX 5127, TUCSON, AZ 85703-5127

This Lode mining claim consists of approximately **20.66** acres.

The general course of this claim is **North 51° East** and is situated in the **Silver Mountain** Mining District, **Yavapai** County, Arizona. This claim is **1,500** feet in length and lies **300** feet on both sides of the centerline of the claim, being **600** feet along the end lines. This claim is marked by seven monuments, constructed of 2" x 2" wood posts at least 4' above the ground, one at each corner, end center and location monument for this claim.

The location monument on which this Location Notice is posted is situated within:

Section 26, Township 9 North, Range 2 West, Gila and Salt River Meridian, **Yavapai** County, Arizona.

This claim runs from the location monument on which this location notice is posted on the centerline of the claim approximately **10 feet**, in a **South 51° West** direction to the **West** end line and **1,490 feet**, in a **North 51° East** direction to the **East** end line of the claim. Depicted on the attached claim map.

This claim encompasses the following Quarter Section(s), Section(s), Township(s) and Range(s):

A portion of the SE1/4, Section 26, T9N-R2W, G&SRM, Yavapai County, Arizona, as described by metes and bounds below:


Commencing at the Southeast corner of Section 26, T9N-R2W, Thence North 01°59'04" West, 1,339.93 feet to Corner # 1 of this Claim and the Point of Beginning; Thence South 51°00'00" West, 1,500.00 feet to Corner # 2 of this Claim, Thence North 39°00'00" West, 600.00 feet to Corner # 3 of this Claim, Thence North 51°00'00" East, 1,500.00 feet to Corner # 4 of this Claim, Thence South 39°00'00" East, 600.00 feet to Corner # 1 and the Point of Beginning. Bearings based on NAD_83 Datum.


It is the intent of the claimant that the location notice of this lode mining claim **excludes** any portion within the limits of any Patented Lands.

CORNER # 1 OF THIS CLAIM IS NORTH 01°59'04" WEST, 1,339.93 FEET FROM THE SOUTHEAST CORNER OF SECTION 26, T9N-R2W, YAVAPAI COUNTY, AZ.

Located, dated and posted on the ground this 2ND day of May, 2018.

SILVER MOUNTAIN MINING, LLC (Owner)

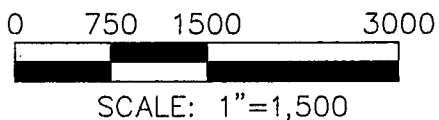
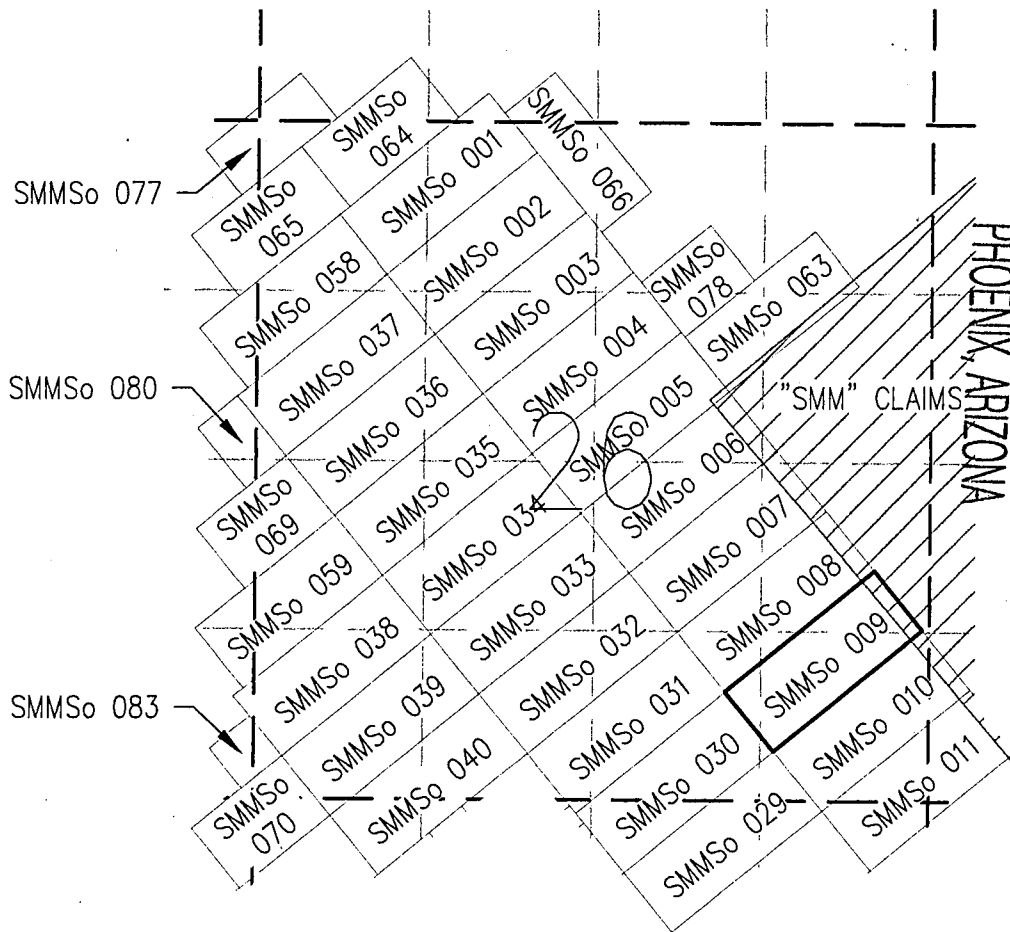
By: 
Jody A. Stone, RLS (Agent)



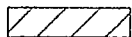
AMC 450063

"SMMSo 009" LODGE CLAIM

SITUATED IN A PORTION OF SECTION 26, TOWNSHIP 9 NORTH,
RANGE 2 WEST OF THE GILA AND SALT RIVER MERIDIAN, YAVAPAI
COUNTY, ARIZONA



TOTAL CLAIM ACREAGE = 20.66 ACRES



EXISTING "SMM" CLAIM BLOCK

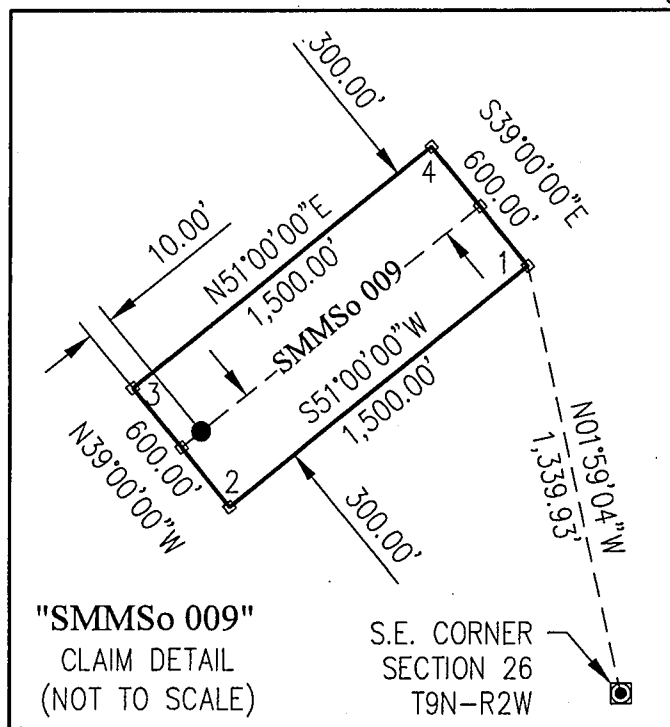


INDICATES END CENTER OR CORNER OF
LODE CLAIM. SET 2"x2"x5' WOODEN POST.



INDICATES LOCATION MONUMENT. SET
2"x2"x5' WOODEN POST 10' FROM AN
END CENTER ON THE CENTERLINE OF THE
CLAIM (TYPICAL)

LOCATOR:
SILVER MOUNTAIN MINING, LLC
P.O. BOX 5127
TUCSON, AZ 85703-5127



ANG 450863

Return to:
SILVER MOUNTAIN MINING, LLC
PO BOX 5127
TUCSON, AZ 85703-5127

**LOCATION NOTICE FOR LODE MINING CLAIM
STATE OF ARIZONA, COUNTY OF YAVAPAI**

NOTICE IS HEREBY GIVEN that the SMMSo 010 Lode Mining Claim
has been located by:

SILVER MOUNTAIN MINING, LLC
whose current mailing address is:
PO BOX 5127, TUCSON, AZ 85703-5127

This Lode mining claim consists of approximately **20.66** acres.

The general course of this claim is **North 51° East** and is situated in the **Silver Mountain** Mining District, **Yavapai** County, Arizona. This claim is **1,500** feet in length and lies **300** feet on both sides of the centerline of the claim, being **600** feet along the end lines. This claim is marked by seven monuments, constructed of 2" x 2" wood posts at least 4' above the ground, one at each corner, end center and location monument for this claim.

The location monument on which this Location Notice is posted is situated within:

Section 26, Township 9 North, Range 2 West, Gila and Salt River Meridian, **Yavapai** County, Arizona.

This claim runs from the location monument on which this location notice is posted on the centerline of the claim approximately **10 feet**, in a **South 51° West** direction to the **West** end line and **1,490 feet**, in a **North 51° East** direction to the **East** end line of the claim. Depicted on the attached claim map.

This claim encompasses the following Quarter Section(s), Section(s), Township(s) and Range(s):

A portion of the SE1/4, Section 26, the SW1/4, Section 25, and the NE1/4, Section 35, T9N-R2W, G&SRM, Yavapai County, Arizona, as described by metes and bounds below:

Commencing at the Southeast corner of Section 26, T9N-R2W, Thence North 20°46'44" East, 933.56 feet to Corner # 1 of this Claim and the Point of Beginning; Thence South 51°00'00" West, 1,500.00 feet to Corner # 2 of this Claim, Thence North 39°00'00" West, 600.00 feet to Corner # 3 of this Claim, Thence North 51°00'00" East, 1,500.00 feet to Corner # 4 of this Claim, Thence South 39°00'00" East, 600.00 feet to Corner # 1 and the Point of Beginning. Bearings based on NAD_83 Datum.


It is the intent of the claimant that the location notice of this lode mining claim **excludes** any portion within the limits of any Patented Lands.

CORNER # 1 OF THIS CLAIM IS NORTH 20°46'44" EAST, 933.56 FEET FROM THE SOUTHEAST CORNER OF SECTION 26, T9N-R2W, YAVAPAI COUNTY, AZ.

Located, dated and posted on the ground this 2ND day of May, 2018.

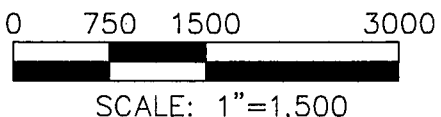
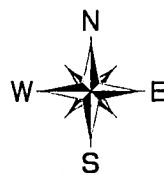
SILVER MOUNTAIN MINING, LLC (Owner)

By: 
Jody A. Stone, RLS (Agent)

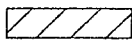


"SMMSo 010" LODGE CLAIM

SITUATED IN PORTIONS OF SECTIONS 25, 26 AND 35,
TOWNSHIP 9 NORTH, RANGE 2 WEST OF THE GILA AND SALT
RIVER MERIDIAN, YAVAPAI COUNTY, ARIZONA



TOTAL CLAIM ACREAGE = 20.66 ACRES



EXISTING "SMM" CLAIM BLOCK

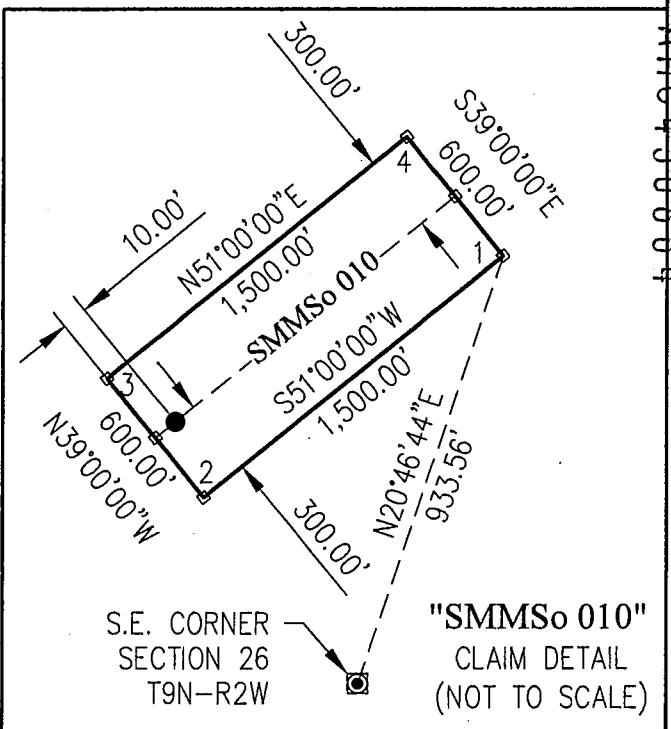


INDICATES END CENTER OR CORNER OF
LODE CLAIM. SET 2"x2"x5' WOODEN POST.



INDICATES LOCATION MONUMENT. SET
2"x2"x5' WOODEN POST 10' FROM AN
END CENTER ON THE CENTERLINE OF THE
CLAIM (TYPICAL)

LOCATOR:
SILVER MOUNTAIN MINING, LLC
P.O. BOX 5127
TUCSON, AZ 85703-5127



Return to:
SILVER MOUNTAIN MINING, LLC
PO BOX 5127
TUCSON, AZ 85703-5127

**LOCATION NOTICE FOR LODE MINING CLAIM
STATE OF ARIZONA, COUNTY OF YAVAPAI**

NOTICE IS HEREBY GIVEN that the SMMSo 011 Lode Mining Claim
has been located by:

SILVER MOUNTAIN MINING, LLC
whose current mailing address is:
PO BOX 5127, TUCSON, AZ 85703-5127

This Lode mining claim consists of approximately **20.66** acres.

The general course of this claim is **North 51° East** and is situated in the **Silver Mountain** Mining District, **Yavapai** County, Arizona. This claim is **1,500** feet in length and lies **300** feet on both sides of the centerline of the claim, being **600** feet along the end lines. This claim is marked by seven monuments, constructed of 2" x 2" wood posts at least 4' above the ground, one at each corner, end center and location monument for this claim.

The location monument on which this Location Notice is posted is situated within:

Section 35, Township 9 North, Range 2 West, Gila and Salt River Meridian, **Yavapai** County, Arizona.

This claim runs from the location monument on which this location notice is posted on the centerline of the claim approximately **10 feet**, in a **South 51° West** direction to the **West** end line and **1,490 feet**, in a **North 51° East** direction to the **East** end line of the claim. Depicted on the attached claim map.

This claim encompasses the following Quarter Section(s), Section(s), Township(s) and Range(s):

A portion of the NE1/4, Section 35, the SE1/4, Section 26, the SW1/4, Section 25 and the NW1/4, Section 36, T9N-R2W, G&SRM, Yavapai County, Arizona, as described by metes and bounds below:

Commencing at the Southeast corner of Section 26, T9N-R2W, Thence North 60°09'43" East, 817.10 feet to Corner # 1 of this Claim and the Point of Beginning; Thence South 51°00'00" West, 1,500.00 feet to Corner # 2 of this Claim, Thence North 39°00'00" West, 600.00 feet to Corner # 3 of this Claim, Thence North 51°00'00" East, 1,500.00 feet to Corner # 4 of this Claim, Thence South 39°00'00" East, 600.00 feet to Corner # 1 and the Point of Beginning. Bearings based on NAD_83 Datum.


It is the intent of the claimant that the location notice of this lode mining claim **excludes** any portion within the limits of any Patented Lands.

CORNER # 1 OF THIS CLAIM IS NORTH 60°09'43" EAST, 817.10 FEET FROM THE SOUTHEAST CORNER OF SECTION 26, T9N-R2W, YAVAPAI COUNTY, AZ.

Located, dated and posted on the ground this 3rd day of May, 2018.

SILVER MOUNTAIN MINING, LLC (Owner)

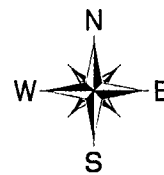
By: 
Jody A. Stone, RLS (Agent)




AMC 4508

"SMMSo 011" LODGE CLAIM

SITUATED IN PORTIONS OF SECTIONS 25, 26, 35 AND 36,
TOWNSHIP 9 NORTH, RANGE 2 WEST OF THE GILA AND SALT
RIVER MERIDIAN, YAVAPAI COUNTY, ARIZONA

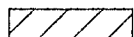


RECEIVED
 BLM AZ STATE OFFICE
 2018 MAY 15 P. 2.05



SCALE: 1"=1,500

TOTAL CLAIM ACREAGE = 20.66 ACRES



EXISTING "SMM" CLAIM BLOCK

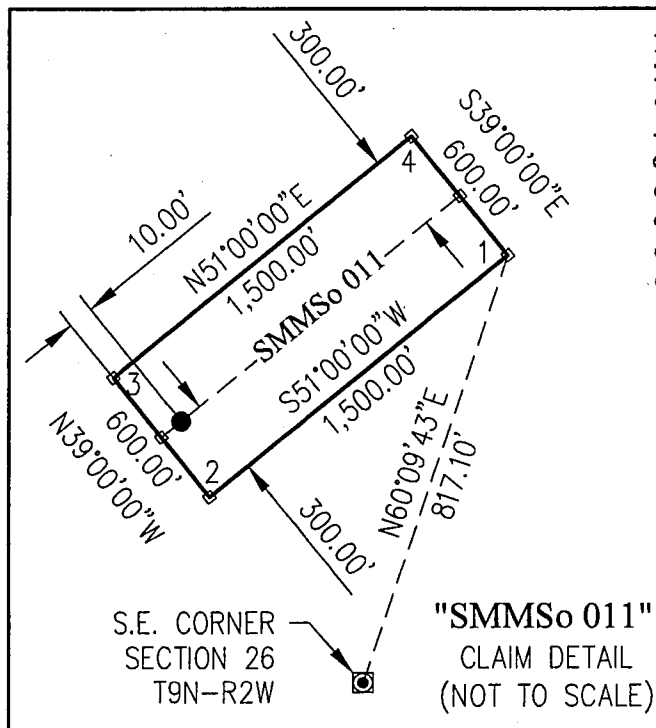


INDICATES END CENTER OR CORNER OF LODGE CLAIM. SET 2"x2"x5' WOODEN POST.



INDICATES LOCATION MONUMENT. SET 2"x2"x5' WOODEN POST 10' FROM AN END CENTER ON THE CENTERLINE OF THE CLAIM (TYPICAL)

LOCATOR:
 SILVER MOUNTAIN MINING, LLC
 P.O. BOX 5127
 TUCSON, AZ 85703-5127



S.E. CORNER
 SECTION 26
 T9N-R2W

"SMMSo 011"
 CLAIM DETAIL
 (NOT TO SCALE)

AMC450065

Return to:
SILVER MOUNTAIN MINING, LLC
PO BOX 5127
TUCSON, AZ 85703-5127

**LOCATION NOTICE FOR LODE MINING CLAIM
STATE OF ARIZONA, COUNTY OF YAVAPAI**

NOTICE IS HEREBY GIVEN that the SMMSo 012 Lode Mining Claim has been located by:

SILVER MOUNTAIN MINING, LLC
whose current mailing address is:
PO BOX 5127, TUCSON, AZ 85703-5127

This Lode mining claim consists of approximately **20.66** acres.

The general course of this claim is **North 51° East** and is situated in the **Silver Mountain** Mining District, **Yavapai** County, Arizona. This claim is **1,500** feet in length and lies **300** feet on both sides of the centerline of the claim, being **600** feet along the end lines. This claim is marked by seven monuments, constructed of 2" x 2" wood posts at least 4' above the ground, one at each corner, end center and location monument for this claim.

The location monument on which this Location Notice is posted is situated within:

Section 35, Township 9 North, Range 2 West, Gila and Salt River Meridian, **Yavapai** County, Arizona.

This claim runs from the location monument on which this location notice is posted on the centerline of the claim approximately **10 feet**, in a **South 51° West** direction to the **West** end line and **1,490 feet**, in a **North 51° East** direction to the **East** end line of the claim. Depicted on the attached claim map.

This claim encompasses the following Quarter Section(s), Section(s), Township(s) and Range(s):

A portion of the NE1/4, Section 35, the SW1/4, Section 25 and the NW1/4, Section 36, T9N-R2W, G&SRM, Yavapai County, Arizona, as described by metes and bounds below:


Commencing at the Southeast corner of Section 26, T9N-R2W, Thence North 60°09'43" East, 817.10 feet to Corner # 1 of this Claim and the Point of Beginning; Thence South 39°00'00" East, 600.00 feet to Corner # 2 of this Claim, Thence South 51°00'00" West, 1,500.00 feet to Corner # 3 of this Claim, Thence North 39°00'00" West, 600.00 feet to Corner # 4 of this Claim, Thence North 51°00'00" East, 1,500.00 feet to Corner # 1 and the Point of Beginning. Bearings based on NAD_83 Datum.


It is the intent of the claimant that the location notice of this lode mining claim **excludes** any portion within the limits of any Patented Lands.

CORNER # 1 OF THIS CLAIM IS NORTH 60°09'43" EAST, 817.10 FEET FROM THE SOUTHEAST CORNER OF SECTION 26, T9N-R2W, YAVAPAI COUNTY, AZ.

Located, dated and posted on the ground this 3rd day of May, 2018.

SILVER MOUNTAIN MINING, LLC (Owner)


By: 
Jody A. Stone, RLS (Agent)




AMC 4 208 610

"SMMSo 012" LODGE CLAIM

SITUATED IN PORTIONS OF SECTIONS 25, 35 AND 36,
TOWNSHIP 9 NORTH, RANGE 2 WEST OF THE GILA AND SALT
RIVER MERIDIAN, YAVAPAI COUNTY, ARIZONA

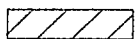


RECEIVED
BLM AZ STATE OFFICE



SCALE: 1"=1,500

TOTAL CLAIM ACREAGE = 20.66 ACRES



EXISTING "SMM" CLAIM BLOCK

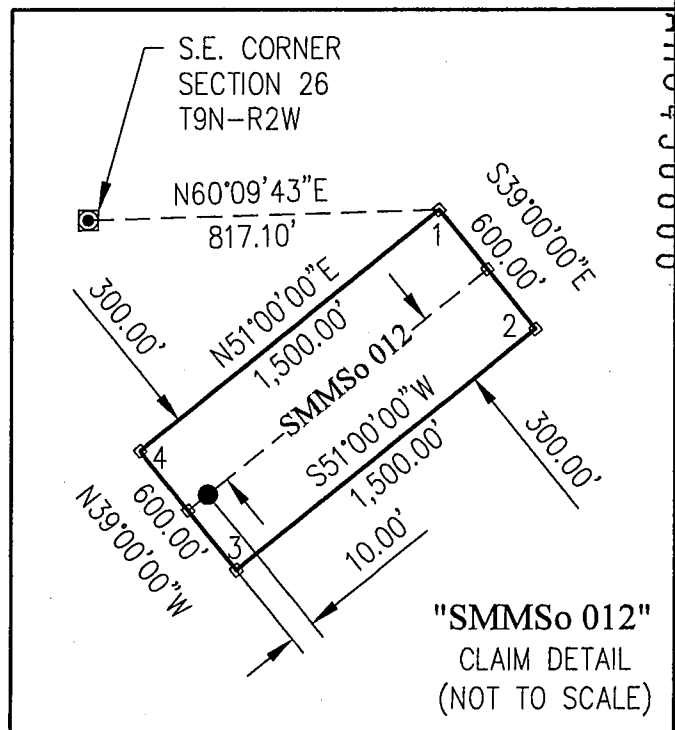


INDICATES END CENTER OR CORNER OF
LODGE CLAIM. SET 2"X2"X5' WOODEN POST.



INDICATES LOCATION MONUMENT. SET
2"X2"X5' WOODEN POST 10' FROM AN
END CENTER ON THE CENTERLINE OF THE
CLAIM (TYPICAL)

LOCATOR:
SILVER MOUNTAIN MINING, LLC
P.O. BOX 5127
TUCSON, AZ 85703-5127



"SMMSo 012"
CLAIM DETAIL
(NOT TO SCALE)

AMC 450866

Return to:
SILVER MOUNTAIN MINING, LLC
PO BOX 5127
TUCSON, AZ 85703-5127

**LOCATION NOTICE FOR LODE MINING CLAIM
STATE OF ARIZONA, COUNTY OF YAVAPAI**

NOTICE IS HEREBY GIVEN that the SMMSo 013 Lode Mining Claim has been located by:

SILVER MOUNTAIN MINING, LLC
whose current mailing address is:
PO BOX 5127, TUCSON, AZ 85703-5127

This Lode mining claim consists of approximately **20.66** acres.

The general course of this claim is **North 51° East** and is situated in the **Silver Mountain** Mining District, **Yavapai** County, Arizona. This claim is **1,500** feet in length and lies **300** feet on both sides of the centerline of the claim, being **600** feet along the end lines. This claim is marked by seven monuments, constructed of 2" x 2" wood posts at least 4' above the ground, one at each corner, end center and location monument for this claim.

The location monument on which this Location Notice is posted is situated within:

Section 36, Township 9 North, Range 2 West, Gila and Salt River Meridian, **Yavapai** County, Arizona.

This claim runs from the location monument on which this location notice is posted on the centerline of the claim approximately **10 feet**, in a **South 51° West** direction to the **West** end line and **1,490 feet**, in a **North 51° East** direction to the **East** end line of the claim. Depicted on the attached claim map.

This claim encompasses the following Quarter Section(s), Section(s), Township(s) and Range(s):

A portion of the NW1/4, Section 36 and the NE1/4, Section 35, T9N-R2W, G&SRM, Yavapai County, Arizona, as described by metes and bounds below:

Commencing at the Southeast corner of Section 26, T9N-R2W, Thence South 86°51'10" East, 1,088.02 feet to Corner # 1 of this Claim and the Point of Beginning; Thence South 39°00'00" East, 600.00 feet to Corner # 2 of this Claim, Thence South 51°00'00" West, 1,500.00 feet to Corner # 3 of this Claim, Thence North 39°00'00" West, 600.00 feet to Corner # 4 of this Claim, Thence North 51°00'00" East, 1,500.00 feet to Corner # 1 and the Point of Beginning. Bearings based on NAD_83 Datum.


It is the intent of the claimant that the location notice of this lode mining claim **excludes** any portion within the limits of any Patented Lands.

CORNER # 1 OF THIS CLAIM IS SOUTH 86°51'10" EAST, 1,088.02 FEET FROM THE SOUTHEAST CORNER OF SECTION 26, T9N-R2W, YAVAPAI COUNTY, AZ.

Located, dated and posted on the ground this 3rd day of May, 2018.

SILVER MOUNTAIN MINING, LLC (Owner)


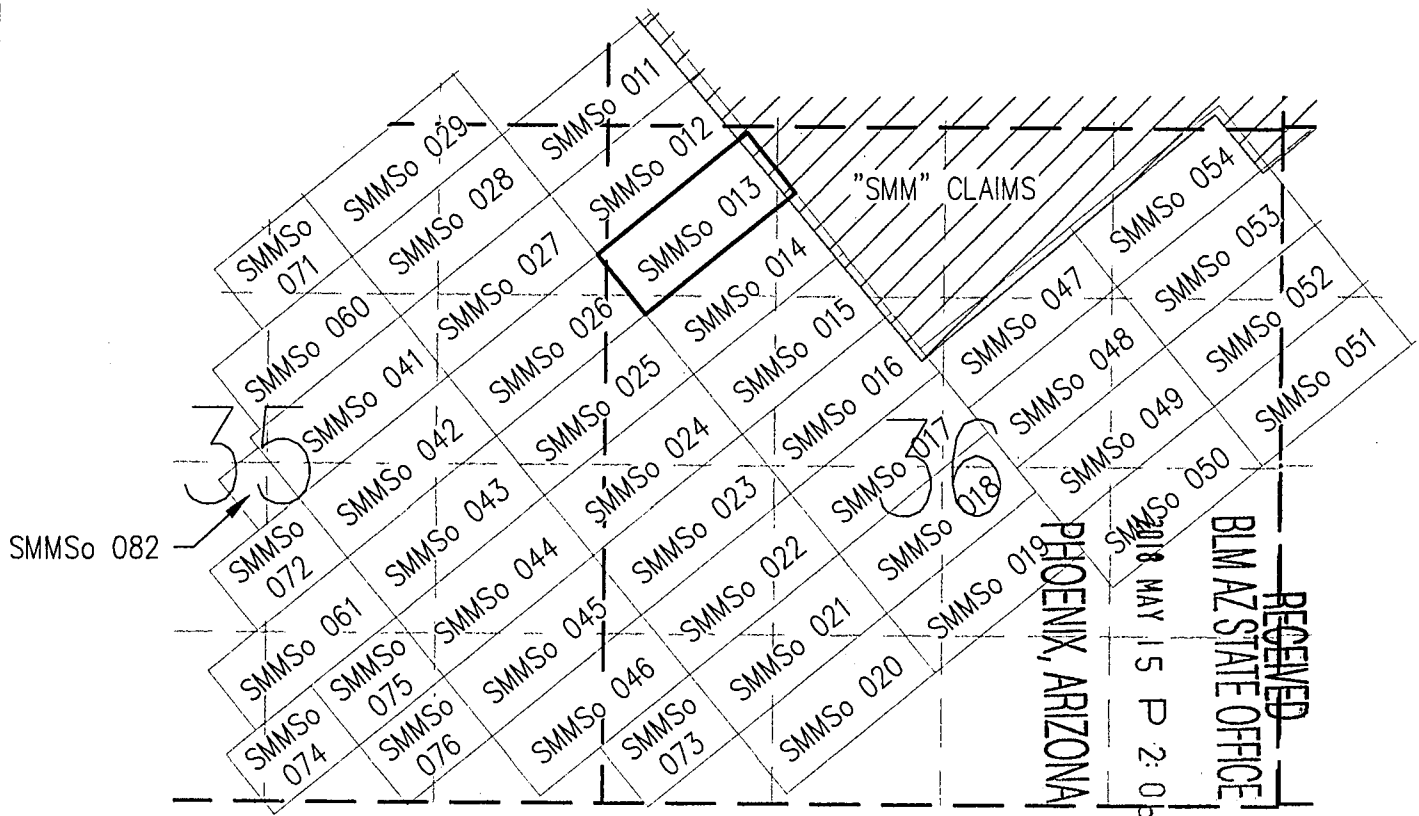
By: 
Jody A. Stone, RLS (Agent)



AMC 45086

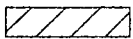
"SMMSo 013" LODGE CLAIM

SITUATED IN PORTIONS OF SECTIONS 35 AND 36, TOWNSHIP 9 NORTH, RANGE 2 WEST OF THE GILA AND SALT RIVER MERIDIAN, YAVAPAI COUNTY, ARIZONA



SCALE: 1"=1,500

TOTAL CLAIM ACREAGE = 20.66 ACRES



EXISTING "SMM" CLAIM BLOCK

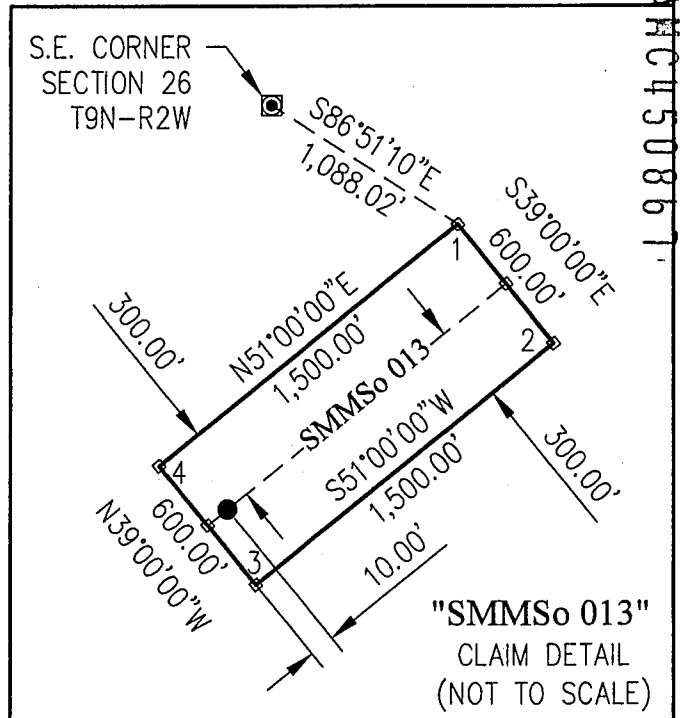


INDICATES END CENTER OR CORNER OF LODGE CLAIM. SET 2"x2"x5' WOODEN POST.



INDICATES LOCATION MONUMENT. SET 2"x2"x5' WOODEN POST 10' FROM AN END CENTER ON THE CENTERLINE OF THE CLAIM (TYPICAL)

LOCATOR:
SILVER MOUNTAIN MINING, LLC
P.O. BOX 5127
TUCSON, AZ 85703-5127




"SMMSo 013"
CLAIM DETAIL
(NOT TO SCALE)

AHC450861

Return to:
SILVER MOUNTAIN MINING, LLC
PO BOX 5127
TUCSON, AZ 85703-5127

**LOCATION NOTICE FOR LODE MINING CLAIM
STATE OF ARIZONA, COUNTY OF YAVAPAI**

NOTICE IS HEREBY GIVEN that the SMMSo 014 Lode Mining Claim has been located by:
SILVER MOUNTAIN MINING, LLC
whose current mailing address is:
PO BOX 5127, TUCSON, AZ 85703-5127



This Lode mining claim consists of approximately **20.66** acres.

The general course of this claim is **North 51° East** and is situated in the **Silver Mountain** Mining District, **Yavapai** County, Arizona. This claim is **1,500** feet in length and lies **300** feet on both sides of the centerline of the claim, being **600** feet along the end lines. This claim is marked by seven monuments, constructed of 2" x 2" wood posts at least 4' above the ground, one at each corner, end center and location monument for this claim.

The location monument on which this Location Notice is posted is situated within:

Section 36, Township 9 North, Range 2 West, Gila and Salt River Meridian, **Yavapai** County, Arizona.

This claim runs from the location monument on which this location notice is posted on the centerline of the claim approximately **10 feet**, in a **South 51° West** direction to the **West** end line and **1,490 feet**, in a **North 51° East** direction to the **East** end line of the claim. Depicted on the attached claim map.

This claim encompasses the following Quarter Section(s), Section(s), Township(s) and Range(s):

A portion of the NW1/4, Section 36, T9N-R2W, G&SRM, Yavapai County, Arizona, as described by metes and bounds below:


Commencing at the Southeast corner of Section 26, T9N-R2W, Thence South 70°14'09" East, 1,555.60 feet to Corner # 1 of this Claim and the Point of Beginning; Thence South 39°00'00" East, 600.00 feet to Corner # 2 of this Claim, Thence South 51°00'00" West, 1,500.00 feet to Corner # 3 of this Claim, Thence North 39°00'00" West, 600.00 feet to Corner # 4 of this Claim, Thence North 51°00'00" East, 1,500.00 feet to Corner # 1 and the Point of Beginning. Bearings based on NAD_83 Datum.

It is the intent of the claimant that the location notice of this lode mining claim **excludes** any portion within the limits of any Patented Lands.

CORNER # 1 OF THIS CLAIM IS SOUTH 70°14'09" EAST, 1,555.60 FEET FROM THE SOUTHEAST CORNER OF SECTION 26, T9N-R2W, YAVAPAI COUNTY, AZ.

Located, dated and posted on the ground this 3rd day of May, 2018.

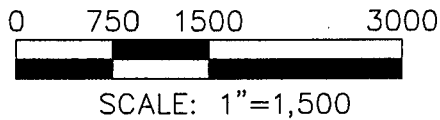
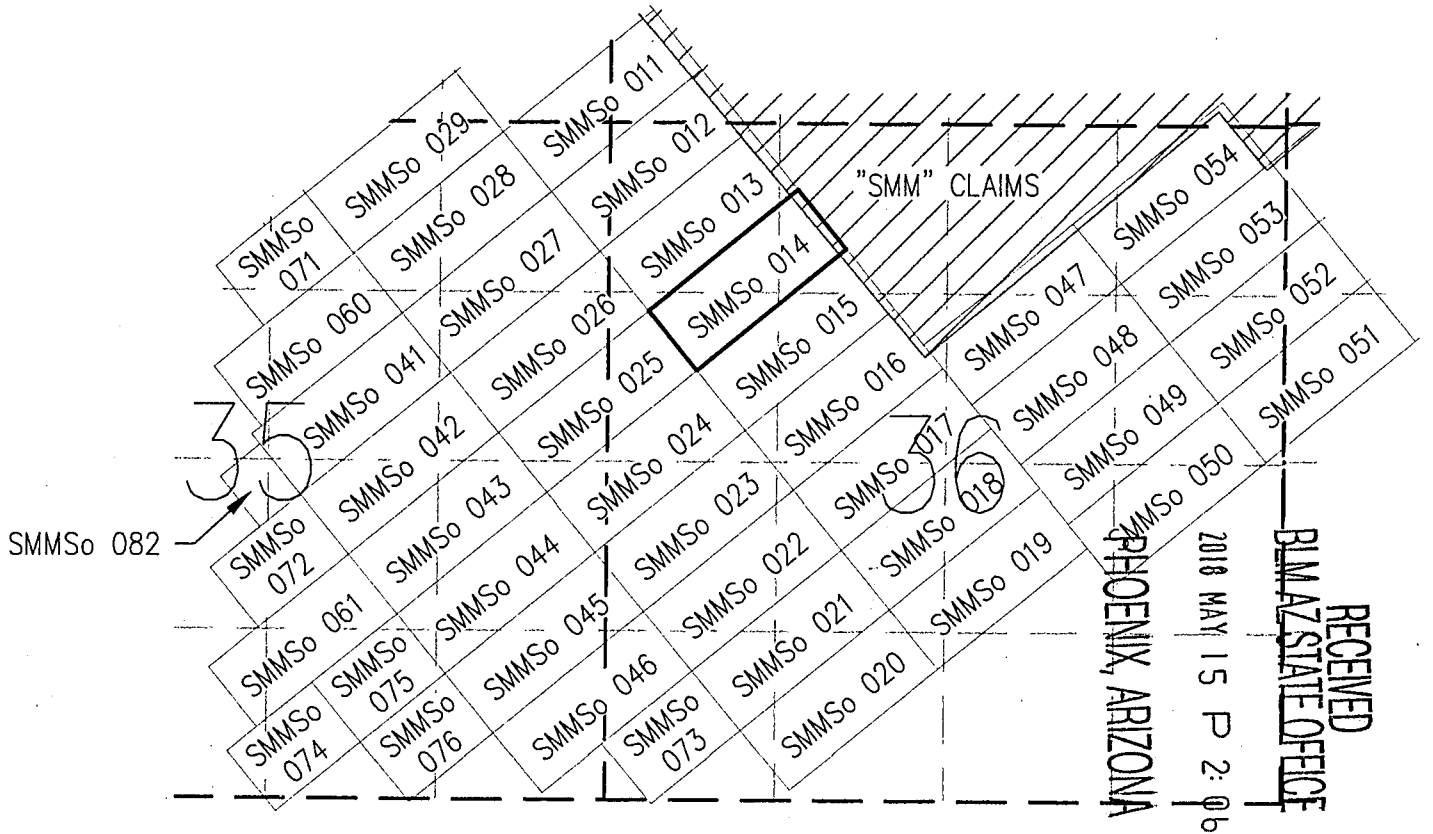

SILVER MOUNTAIN MINING, LLC (Owner)

By: 
Jody A. Stone, RLS (Agent)

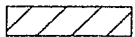
AMC 150860

"SMMSo 014" LODGE CLAIM

SITUATED IN A PORTION OF SECTION 36, TOWNSHIP 9 NORTH,
RANGE 2 WEST OF THE GILA AND SALT RIVER MERIDIAN,
YAVAPAI COUNTY, ARIZONA



TOTAL CLAIM ACREAGE = 20.66 ACRES



EXISTING "SMM" CLAIM BLOCK

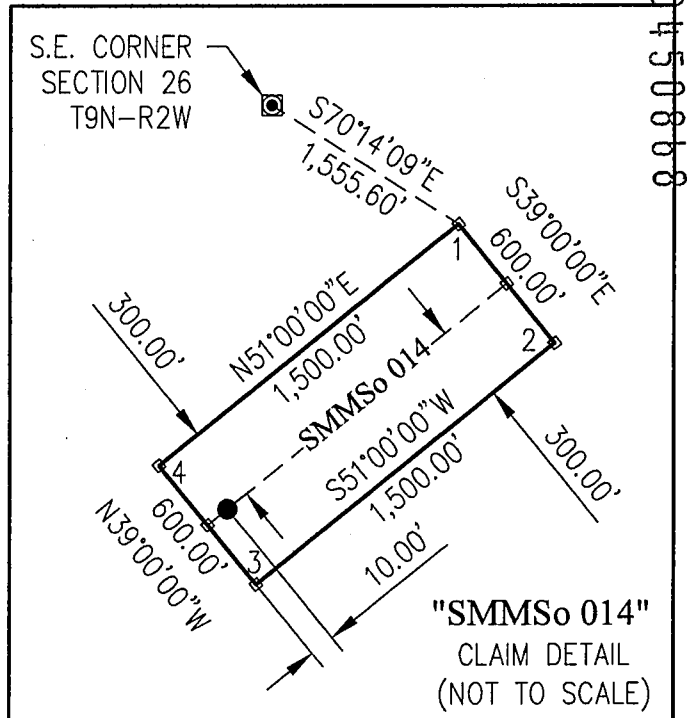


INDICATES END CENTER OR CORNER OF LODGE CLAIM. SET 2"x2"x5' WOODEN POST.



INDICATES LOCATION MONUMENT. SET 2"x2"x5' WOODEN POST 10' FROM AN END CENTER ON THE CENTERLINE OF THE CLAIM (TYPICAL)

LOCATOR:
SILVER MOUNTAIN MINING, LLC
P.O. BOX 5127
TUCSON, AZ 85703-5127



"SMMSo 014"
CLAIM DETAIL
(NOT TO SCALE)

Return to:
SILVER MOUNTAIN MINING, LLC
PO BOX 5127
TUCSON, AZ 85703-5127

**LOCATION NOTICE FOR LODE MINING CLAIM
STATE OF ARIZONA, COUNTY OF YAVAPAI**

NOTICE IS HEREBY GIVEN that the SMMSo 015 Lode Mining Claim has been located by:

SILVER MOUNTAIN MINING, LLC
whose current mailing address is:
PO BOX 5127, TUCSON, AZ 85703-5127

This Lode mining claim consists of approximately **20.66** acres.

The general course of this claim is **North 51° East** and is situated in the **Silver Mountain** Mining District, **Yavapai** County, Arizona. This claim is **1,500** feet in length and lies **300** feet on both sides of the centerline of the claim, being **600** feet along the end lines. This claim is marked by seven monuments, constructed of 2" x 2" wood posts at least 4' above the ground, one at each corner, end center and location monument for this claim.

The location monument on which this Location Notice is posted is situated within:

Section 36, Township 9 North, Range 2 West, Gila and Salt River Meridian, **Yavapai** County, Arizona.

This claim runs from the location monument on which this location notice is posted on the centerline of the claim approximately **10 feet**, in a **South 51° West** direction to the **West** end line and **1,490 feet**, in a **North 51° East** direction to the **East** end line of the claim. Depicted on the attached claim map.

This claim encompasses the following Quarter Section(s), Section(s), Township(s) and Range(s):

A portion of the NW1/4, Section 36, T9N-R2W, G&SRM, Yavapai County, Arizona, as described by metes and bounds below:


Commencing at the Southeast corner of Section 26, T9N-R2W, Thence South 61°40'56" East, 2,091.90 feet to Corner # 1 of this Claim and the Point of Beginning; Thence South 39°00'00" East, 600.00 feet to Corner # 2 of this Claim, Thence South 51°00'00" West, 1,500.00 feet to Corner # 3 of this Claim, Thence North 39°00'00" West, 600.00 feet to Corner # 4 of this Claim, Thence North 51°00'00" East, 1,500.00 feet to Corner # 1 and the Point of Beginning. Bearings based on NAD_83 Datum.


It is the intent of the claimant that the location notice of this lode mining claim **excludes** any portion within the limits of any Patented Lands.

CORNER # 1 OF THIS CLAIM IS SOUTH 61°40'56" EAST, 2,091.90 FEET FROM THE SOUTHEAST CORNER OF SECTION 26, T9N-R2W, YAVAPAI COUNTY, AZ.

Located, dated and posted on the ground this 3rd day of May, 2018.

SILVER MOUNTAIN MINING, LLC (Owner)

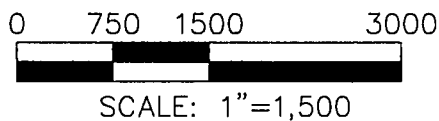
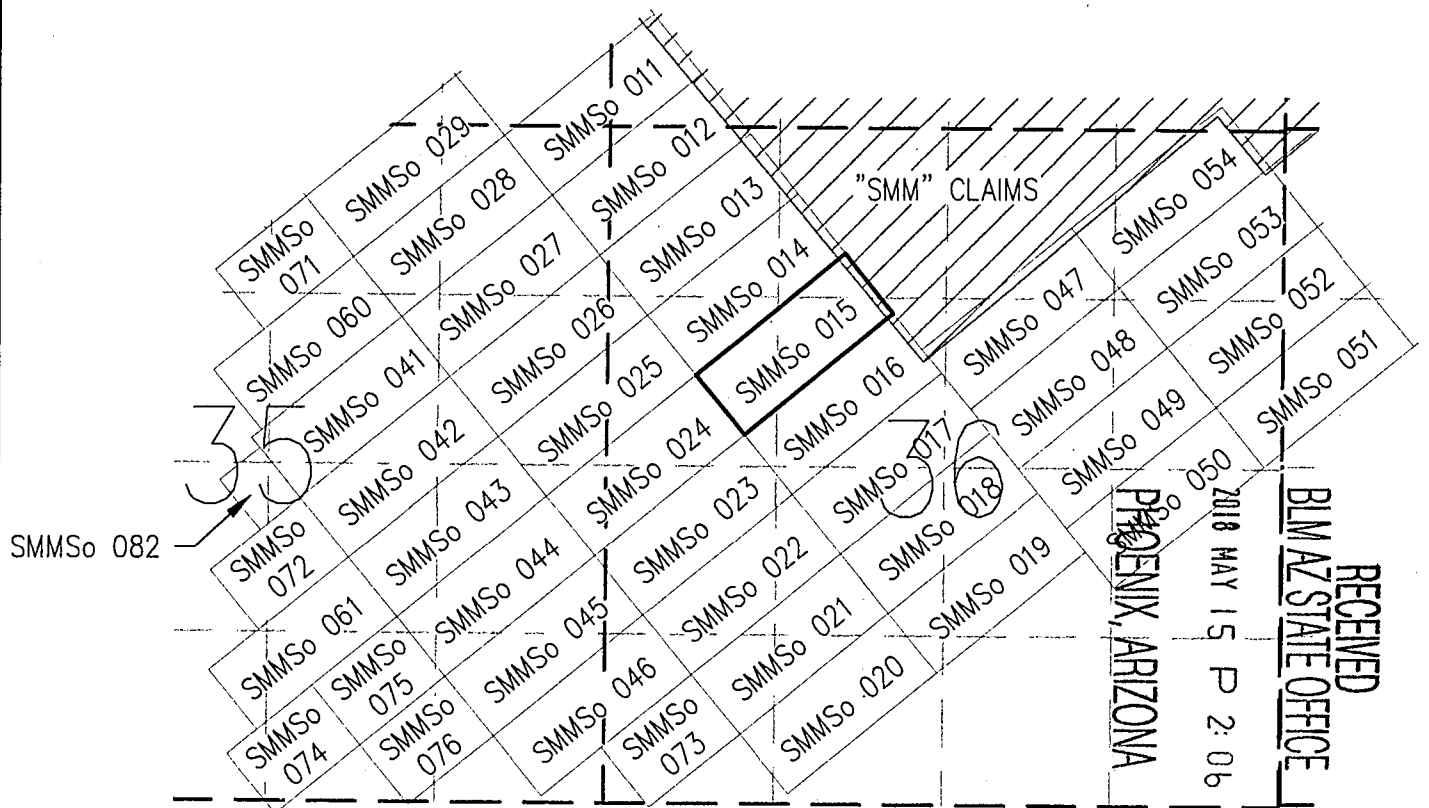
By: 
Jody A. Stone, RLS (Agent)



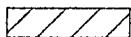
AMC 450850

"SMMSo 015" LODGE CLAIM

SITUATED IN A PORTION OF SECTION 36, TOWNSHIP 9 NORTH,
RANGE 2 WEST OF THE GILA AND SALT RIVER MERIDIAN,
YAVAPAI COUNTY, ARIZONA



TOTAL CLAIM ACREAGE = 20.66 ACRES



EXISTING "SMM" CLAIM BLOCK

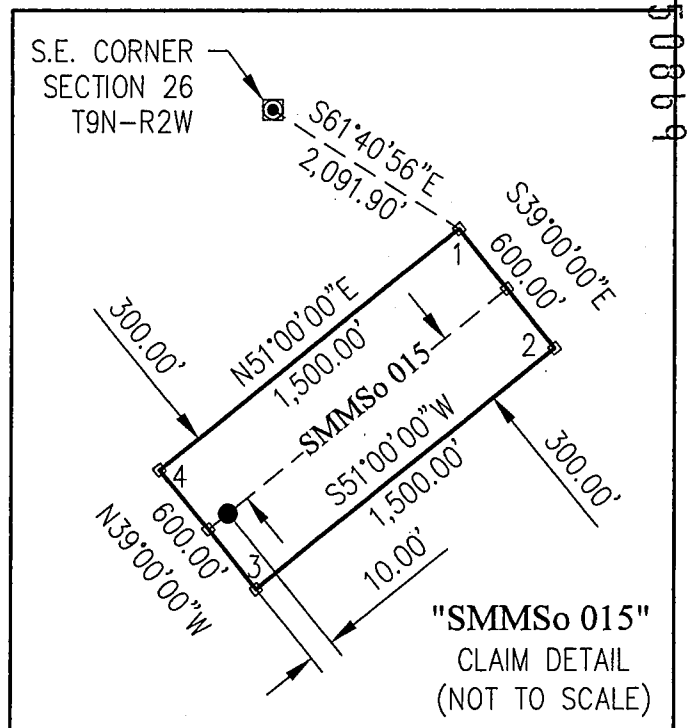


INDICATES END CENTER OR CORNER OF LODGE CLAIM. SET 2"X2"X5' WOODEN POST.



INDICATES LOCATION MONUMENT. SET 2"X2"X5' WOODEN POST 10' FROM AN END CENTER ON THE CENTERLINE OF THE CLAIM (TYPICAL)

LOCATOR:
SILVER MOUNTAIN MINING, LLC
P.O. BOX 5127
TUCSON, AZ 85703-5127



"SMMSo 015"
CLAIM DETAIL
(NOT TO SCALE)

Return to:
SILVER MOUNTAIN MINING, LLC
PO BOX 5127
TUCSON, AZ 85703-5127

**LOCATION NOTICE FOR LODE MINING CLAIM
STATE OF ARIZONA, COUNTY OF YAVAPAI**

NOTICE IS HEREBY GIVEN that the SMMSo 016 Lode Mining Claim
has been located by:

SILVER MOUNTAIN MINING, LLC
whose current mailing address is:
PO BOX 5127, TUCSON, AZ 85703-5127

This Lode mining claim consists of approximately **20.66** acres.

The general course of this claim is **North 51° East** and is situated in the **Silver Mountain** Mining District, **Yavapai** County, Arizona. This claim is **1,500** feet in length and lies **300** feet on both sides of the centerline of the claim, being **600** feet along the end lines. This claim is marked by seven monuments, constructed of 2" x 2" wood posts at least 4' above the ground, one at each corner, end center and location monument for this claim.

The location monument on which this Location Notice is posted is situated within:

Section 36, Township 9 North, Range 2 West, Gila and Salt River Meridian, **Yavapai** County, Arizona.

This claim runs from the location monument on which this location notice is posted on the centerline of the claim approximately **10 feet**, in a **South 51° West** direction to the **West** end line and **1,490 feet**, in a **North 51° East** direction to the **East** end line of the claim. Depicted on the attached claim map.

This claim encompasses the following Quarter Section(s), Section(s), Township(s) and Range(s):

A portion of the NW1/4 and the SW1/4, Section 36, T9N-R2W, G&SRM, Yavapai County, Arizona, as described by metes and bounds below:


Commencing at the Southeast corner of Section 26, T9N-R2W, Thence South 56°41'02" East, 2,655.59 feet to Corner # 1 of this Claim and the Point of Beginning; Thence South 39°00'00" East, 600.00 feet to Corner # 2 of this Claim, Thence South 51°00'00" West, 1,500.00 feet to Corner # 3 of this Claim, Thence North 39°00'00" West, 600.00 feet to Corner # 4 of this Claim, Thence North 51°00'00" East, 1,500.00 feet to Corner # 1 and the Point of Beginning. Bearings based on NAD_83 Datum.


It is the intent of the claimant that the location notice of this lode mining claim **excludes** any portion within the limits of any Patented Lands.

CORNER # 1 OF THIS CLAIM IS SOUTH 56°41'02" EAST, 2,655.59 FEET FROM THE SOUTHEAST CORNER OF SECTION 26, T9N-R2W, YAVAPAI COUNTY, AZ.

Located, dated and posted on the ground this 8th day of May, 2018.

SILVER MOUNTAIN MINING, LLC (Owner)

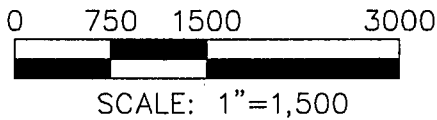
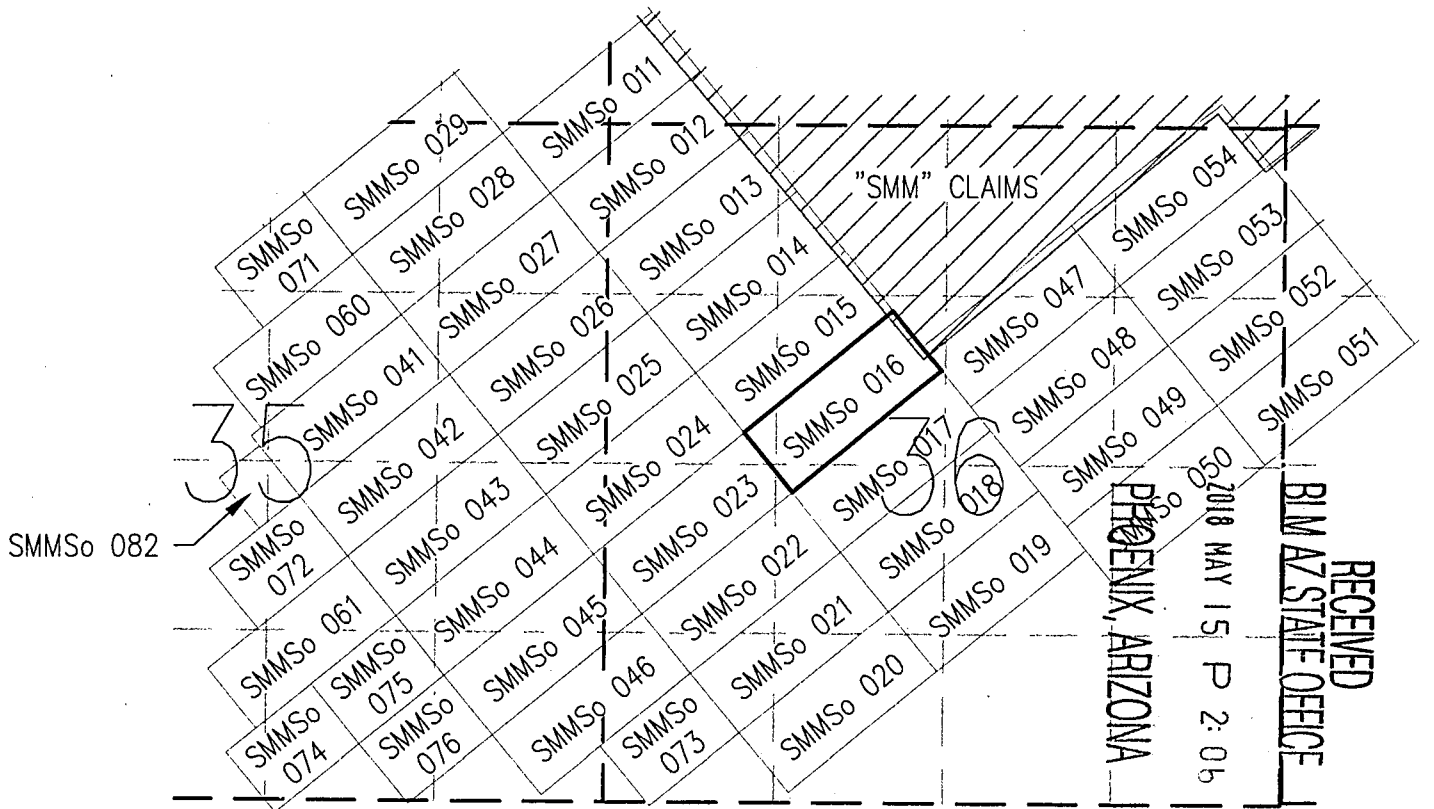
By: 
Jody A. Stone, RLS (Agent)



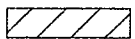
AMC 450870

"SMMSo 016" LODGE CLAIM

SITUATED IN A PORTION OF SECTION 36, TOWNSHIP 9 NORTH,
RANGE 2 WEST OF THE GILA AND SALT RIVER MERIDIAN,
YAVAPAI COUNTY, ARIZONA



TOTAL CLAIM ACREAGE = 20.66 ACRES



EXISTING "SMM" CLAIM BLOCK

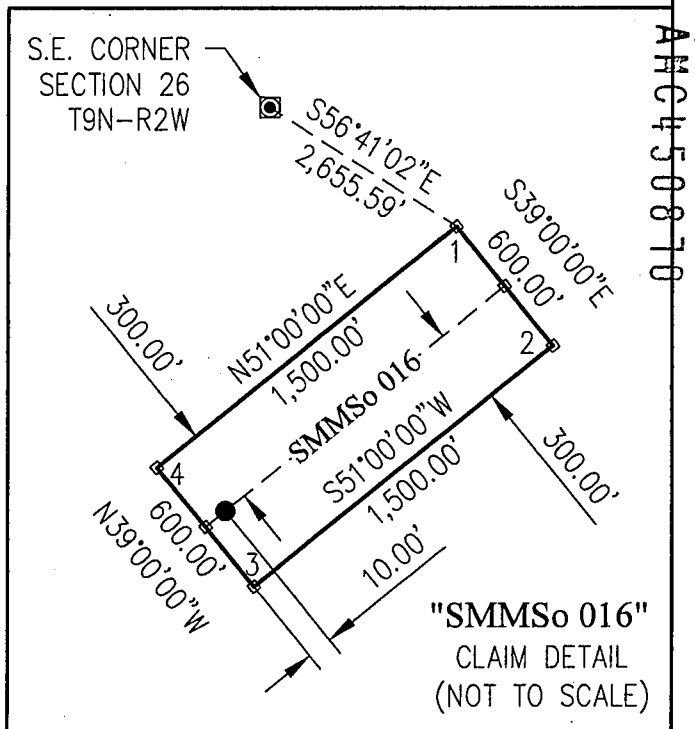


INDICATES END CENTER OR CORNER OF LODGE CLAIM. SET 2"X2"X5' WOODEN POST.



INDICATES LOCATION MONUMENT. SET 2"X2"X5' WOODEN POST 10' FROM AN END CENTER ON THE CENTERLINE OF THE CLAIM (TYPICAL)

LOCATOR:
SILVER MOUNTAIN MINING, LLC
P.O. BOX 5127
TUCSON, AZ 85703-5127




"SMMSo 016"
CLAIM DETAIL
(NOT TO SCALE)

Return to:
SILVER MOUNTAIN MINING, LLC
PO BOX 5127
TUCSON, AZ 85703-5127

**LOCATION NOTICE FOR LODE MINING CLAIM
STATE OF ARIZONA, COUNTY OF YAVAPAI**

NOTICE IS HEREBY GIVEN that the SMMSo 017 Lode Mining Claim has been located by:
SILVER MOUNTAIN MINING, LLC
whose current mailing address is:
PO BOX 5127, TUCSON, AZ 85703-5127



This Lode mining claim consists of approximately **20.66** acres.

The general course of this claim is **North 51° East** and is situated in the **Silver Mountain** Mining District, **Yavapai** County, Arizona. This claim is **1,500** feet in length and lies **300** feet on both sides of the centerline of the claim, being **600** feet along the end lines. This claim is marked by seven monuments, constructed of 2" x 2" wood posts at least 4' above the ground, one at each corner, end center and location monument for this claim.

The location monument on which this Location Notice is posted is situated within:

Section 36, Township 9 North, Range 2 West, Gila and Salt River Meridian, **Yavapai** County, Arizona.

This claim runs from the location monument on which this location notice is posted on the centerline of the claim approximately **10 feet**, in a **South 51° West** direction to the **West** end line and **1,490 feet**, in a **North 51° East** direction to the **East** end line of the claim. Depicted on the attached claim map.

This claim encompasses the following Quarter Section(s), Section(s), Township(s) and Range(s):

A portion of the SW1/4, NW1/4, NE1/4 and the SE1/4, Section 36, T9N-R2W, G&SRM, Yavapai County, Arizona, as described by metes and bounds below:

Commencing at the Southeast corner of Section 26, T9N-R2W, Thence South 53°27'06" East, 3,232.38 feet to Corner # 1 of this Claim and the Point of Beginning; Thence South 39°00'00" East, 600.00 feet to Corner # 2 of this Claim, Thence South 51°00'00" West, 1,500.00 feet to Corner # 3 of this Claim, Thence North 39°00'00" West, 600.00 feet to Corner # 4 of this Claim, Thence North 51°00'00" East, 1,500.00 feet to Corner # 1 and the Point of Beginning. Bearings based on NAD_83 Datum.

It is the intent of the claimant that the location notice of this lode mining claim **excludes** any portion within the limits of any Patented Lands.

CORNER # 1 OF THIS CLAIM IS SOUTH 53°27'06" EAST, 3,232.38 FEET FROM THE SOUTHEAST CORNER OF SECTION 26, T9N-R2W, YAVAPAI COUNTY, AZ.

Located, dated and posted on the ground this 8th day of May, 2018.

SILVER MOUNTAIN MINING, LLC (Owner)

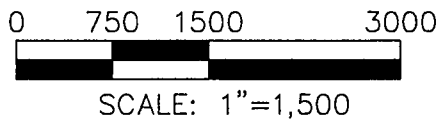
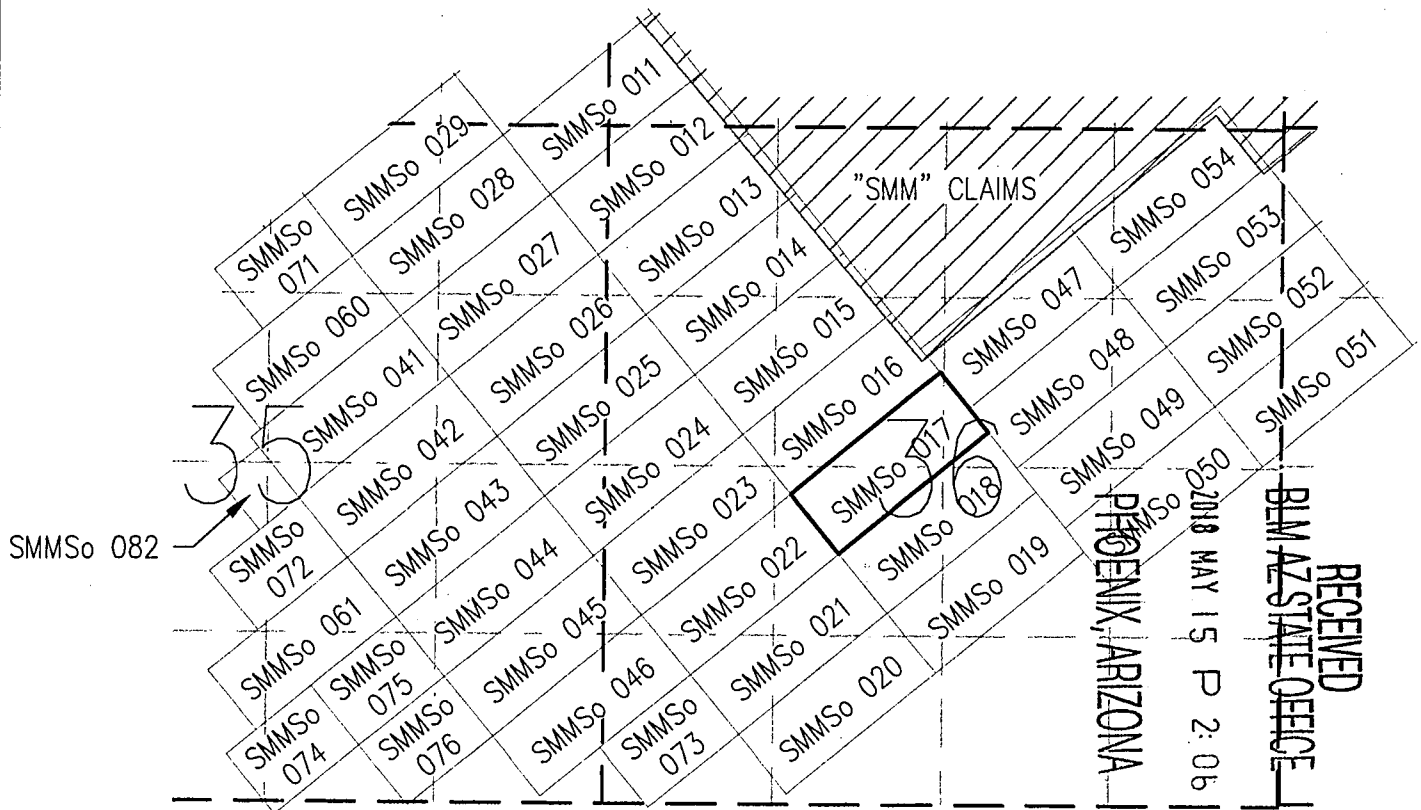
By: _____

Jody A. Stone, RLS (Agent)

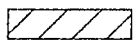
AMC 450871

"SMMSo 017" LODGE CLAIM

SITUATED IN A PORTION OF SECTION 36, TOWNSHIP 9 NORTH,
RANGE 2 WEST OF THE GILA AND SALT RIVER MERIDIAN,
YAVAPAI COUNTY, ARIZONA



TOTAL CLAIM ACREAGE = 20.66 ACRES



EXISTING "SMM" CLAIM BLOCK



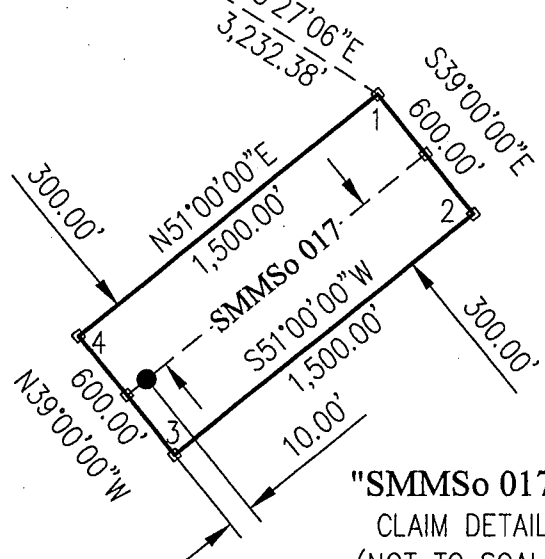
INDICATES END CENTER OR CORNER OF LODGE CLAIM. SET 2"X2"X5' WOODEN POST.



INDICATES LOCATION MONUMENT. SET 2"X2"X5' WOODEN POST 10' FROM AN END CENTER ON THE CENTERLINE OF THE CLAIM (TYPICAL)

LOCATOR:
SILVER MOUNTAIN MINING, LLC
P.O. BOX 5127
TUCSON, AZ 85703-5127

S.E. CORNER
SECTION 26
T9N-R2W



"SMMSo 017"
CLAIM DETAIL
(NOT TO SCALE)

AHC450871

Return to:
SILVER MOUNTAIN MINING, LLC
PO BOX 5127
TUCSON, AZ 85703-5127

**LOCATION NOTICE FOR LODE MINING CLAIM
STATE OF ARIZONA, COUNTY OF YAVAPAI**

NOTICE IS HEREBY GIVEN that the **SMMSo 018** Lode Mining Claim
has been located by:

SILVER MOUNTAIN MINING, LLC
whose current mailing address is:
PO BOX 5127, TUCSON, AZ 85703-5127

This Lode mining claim consists of approximately **20.66** acres.

The general course of this claim is **North 51° East** and is situated in the **Silver Mountain** Mining District, **Yavapai** County, Arizona. This claim is **1,500** feet in length and lies **300** feet on both sides of the centerline of the claim, being **600** feet along the end lines. This claim is marked by seven monuments, constructed of 2" x 2" wood posts at least 4' above the ground, one at each corner, end center and location monument for this claim.

The location monument on which this Location Notice is posted is situated within:

Section 36, Township 9 North, Range 2 West, Gila and Salt River Meridian, **Yavapai** County, Arizona.

This claim runs from the location monument on which this location notice is posted on the centerline of the claim approximately **10 feet**, in a **South 51° West** direction to the **West** end line and **1,490 feet**, in a **North 51° East** direction to the **East** end line of the claim. Depicted on the attached claim map.

This claim encompasses the following Quarter Section(s), Section(s), Township(s) and Range(s):

A portion of the SW1/4, NW1/4, NE1/4 and the SE1/4, Section 36, T9N-R2W, G&SRM, Yavapai County, Arizona, as described by metes and bounds below:

Commencing at the Southeast corner of Section 26, T9N-R2W, Thence South 51°12'11" East, 3,816.33 feet to Corner # 1 of this Claim and the Point of Beginning; Thence South 39°00'00" East, 600.00 feet to Corner # 2 of this Claim, Thence South 51°00'00" West, 1,500.00 feet to Corner # 3 of this Claim, Thence North 39°00'00" West, 600.00 feet to Corner # 4 of this Claim, Thence North 51°00'00" East, 1,500.00 feet to Corner # 1 and the Point of Beginning. Bearings based on NAD_83 Datum.


It is the intent of the claimant that the location notice of this lode mining claim **excludes** any portion within the limits of any Patented Lands.

CORNER # 1 OF THIS CLAIM IS SOUTH 51°12'11" EAST, 3,816.33 FEET FROM THE SOUTHEAST CORNER OF SECTION 26, T9N-R2W, YAVAPAI COUNTY, AZ.

Located, dated and posted on the ground this 8th day of May, 2018.

SILVER MOUNTAIN MINING, LLC (Owner)


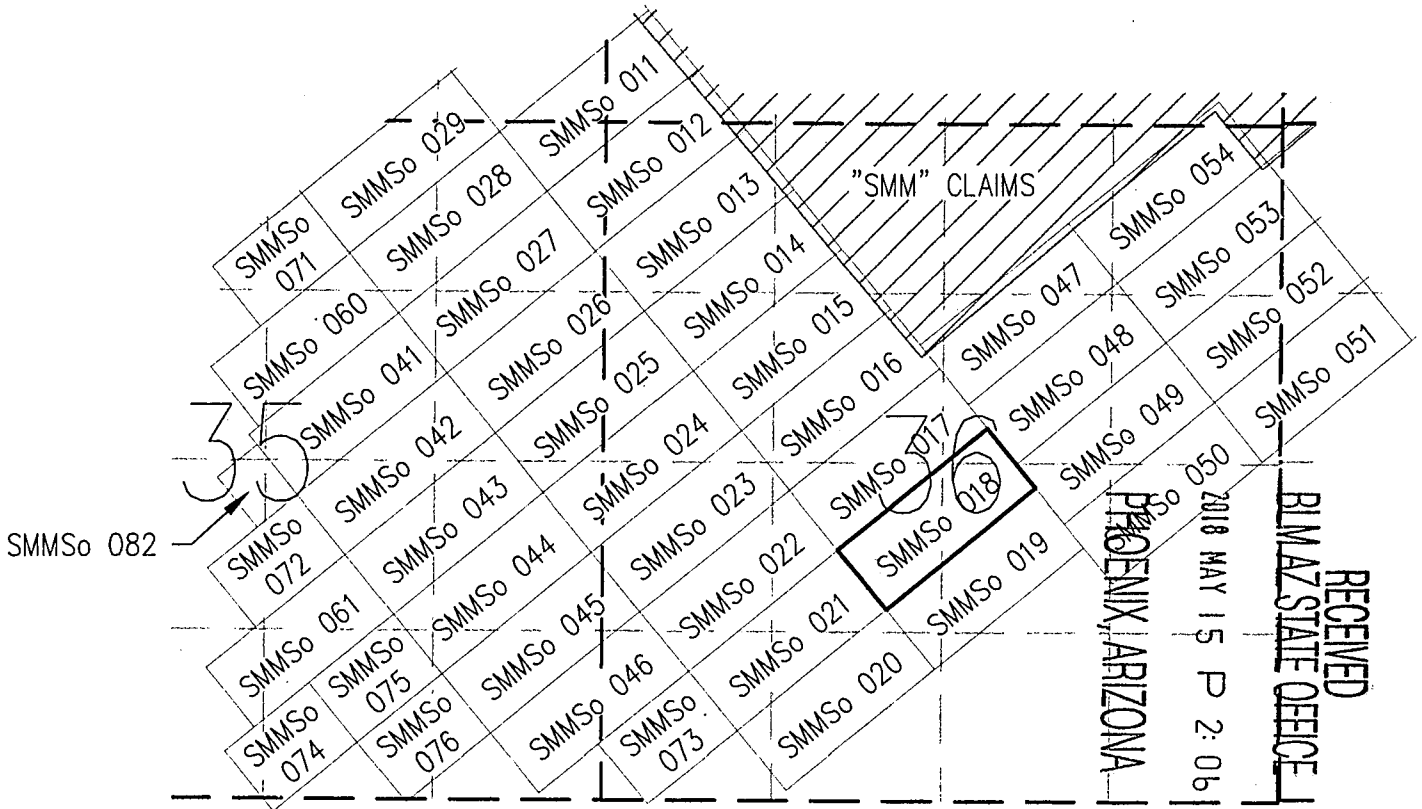
By: 
Jody A. Stone, RLS (Agent)



AN 450872

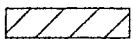
"SMMSo 018" LODGE CLAIM

SITUATED IN A PORTION OF SECTION 36, TOWNSHIP 9 NORTH,
RANGE 2 WEST OF THE GILA AND SALT RIVER MERIDIAN,
YAVAPAI COUNTY, ARIZONA



SCALE: 1"=1,500

TOTAL CLAIM ACREAGE = 20.66 ACRES



EXISTING "SMM" CLAIM BLOCK



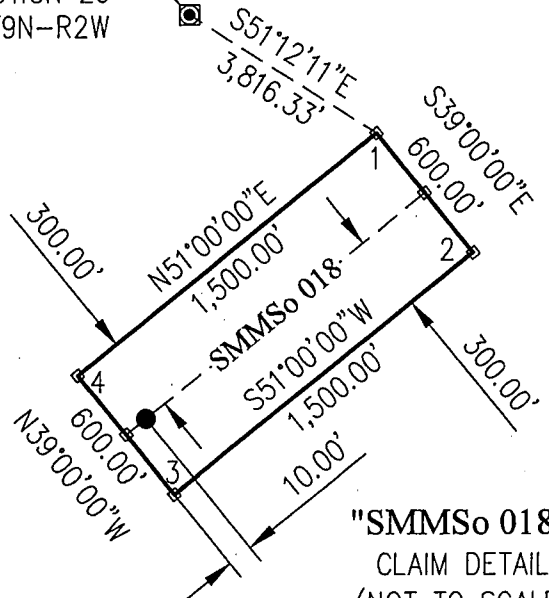
INDICATES END CENTER OR CORNER OF LODGE CLAIM. SET 2"x2"x5' WOODEN POST.



INDICATES LOCATION MONUMENT. SET 2"x2"x5' WOODEN POST 10' FROM AN END CENTER ON THE CENTERLINE OF THE CLAIM (TYPICAL)

LOCATOR:
SILVER MOUNTAIN MINING, LLC
P.O. BOX 5127
TUCSON, AZ 85703-5127

S.E. CORNER
SECTION 26
T9N-R2W



"SMMSo 018"
CLAIM DETAIL
(NOT TO SCALE)

AMC 150872

Return to:
SILVER MOUNTAIN MINING, LLC
PO BOX 5127
TUCSON, AZ 85703-5127

**LOCATION NOTICE FOR LODE MINING CLAIM
STATE OF ARIZONA, COUNTY OF YAVAPAI**

NOTICE IS HEREBY GIVEN that the SMMSo 019 Lode Mining Claim
has been located by:

SILVER MOUNTAIN MINING, LLC
whose current mailing address is:
PO BOX 5127, TUCSON, AZ 85703-5127

This Lode mining claim consists of approximately **20.66** acres.

The general course of this claim is **North 51° East** and is situated in the **Silver Mountain** Mining District, **Yavapai** County, Arizona. This claim is **1,500** feet in length and lies **300** feet on both sides of the centerline of the claim, being **600** feet along the end lines. This claim is marked by seven monuments, constructed of 2" x 2" wood posts at least 4' above the ground, one at each corner, end center and location monument for this claim.

The location monument on which this Location Notice is posted is situated within:

Section 36, Township 9 North, Range 2 West, Gila and Salt River Meridian, **Yavapai** County, Arizona.

This claim runs from the location monument on which this location notice is posted on the centerline of the claim approximately **10 feet**, in a **South 51° West** direction to the **West** end line and **1,490 feet**, in a **North 51° East** direction to the **East** end line of the claim. Depicted on the attached claim map.

This claim encompasses the following Quarter Section(s), Section(s), Township(s) and Range(s):

A portion of the SW1/4 and the SE1/4, Section 36, T9N-R2W, G&SRM, Yavapai County, Arizona, as described by metes and bounds below:

Commencing at the Southeast corner of Section 26, T9N-R2W, Thence South 49°33'11" East, 4,404.60 feet to Corner # 1 of this Claim and the Point of Beginning; Thence South 39°00'00" East, 600.00 feet to Corner # 2 of this Claim, Thence South 51°00'00" West, 1,500.00 feet to Corner # 3 of this Claim, Thence North 39°00'00" West, 600.00 feet to Corner # 4 of this Claim, Thence North 51°00'00" East, 1,500.00 feet to Corner # 1 and the Point of Beginning. Bearings based on NAD_83 Datum.


It is the intent of the claimant that the location notice of this lode mining claim **excludes** any portion within the limits of any Patented Lands.

CORNER # 1 OF THIS CLAIM IS SOUTH 49°33'11" EAST, 4,404.60 FEET FROM THE SOUTHEAST CORNER OF SECTION 26, T9N-R2W, YAVAPAI COUNTY, AZ.

Located, dated and posted on the ground this 8th day of May, 2018.

SILVER MOUNTAIN MINING, LLC (Owner)

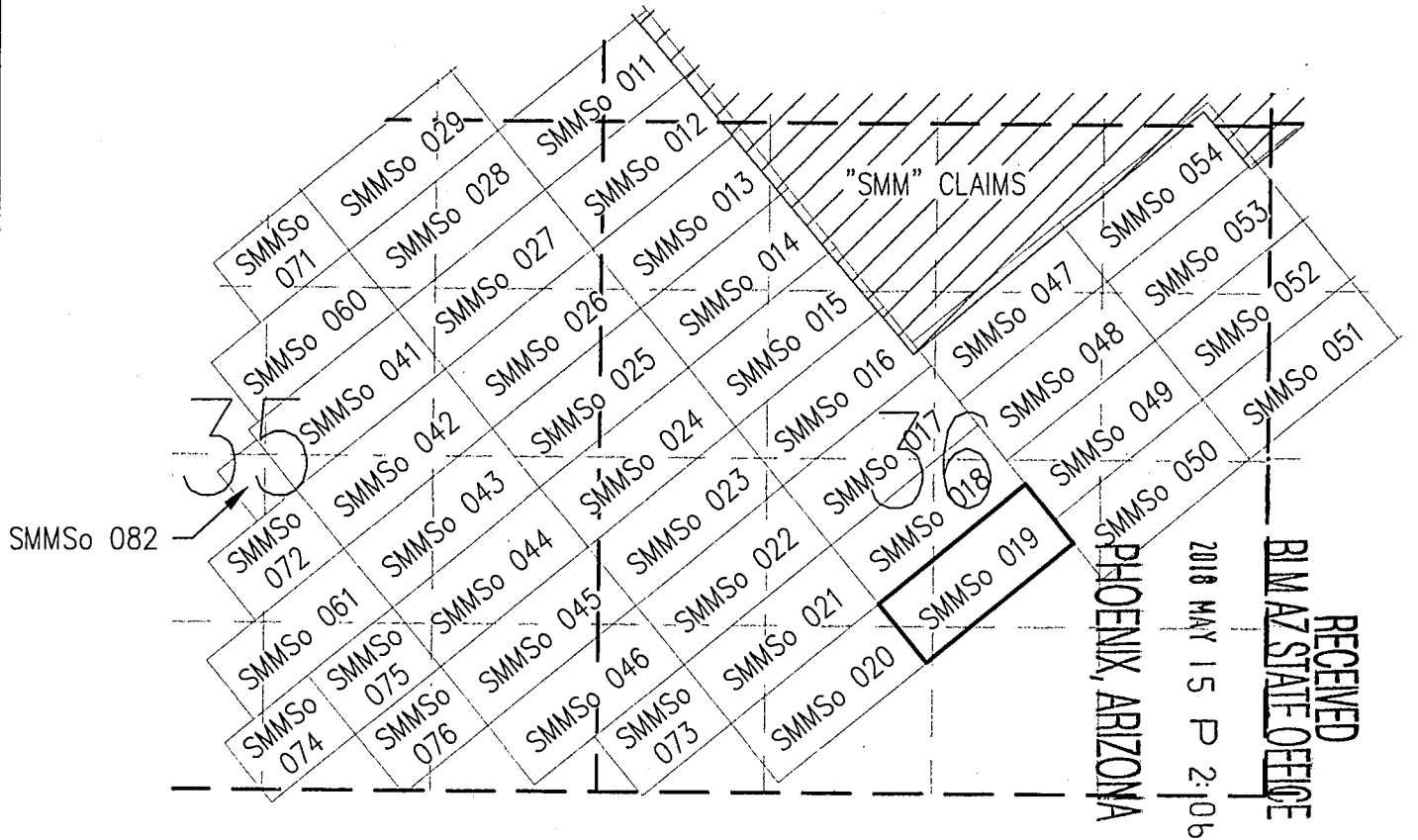
By: 
Jody A. Stone, RLS (Agent)



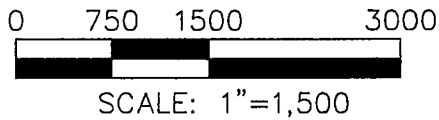
AMC 450873

"SMMSo 019" LODGE CLAIM

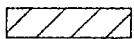
SITUATED IN A PORTION OF SECTION 36, TOWNSHIP 9 NORTH,
RANGE 2 WEST OF THE GILA AND SALT RIVER MERIDIAN,
YAVAPAI COUNTY, ARIZONA



RECEIVED
 BLM AZ STATE OFFICE
 PHOENIX, ARIZONA
 2018 MAY 15 P 2:06



TOTAL CLAIM ACREAGE = 20.66 ACRES



EXISTING "SMM" CLAIM BLOCK

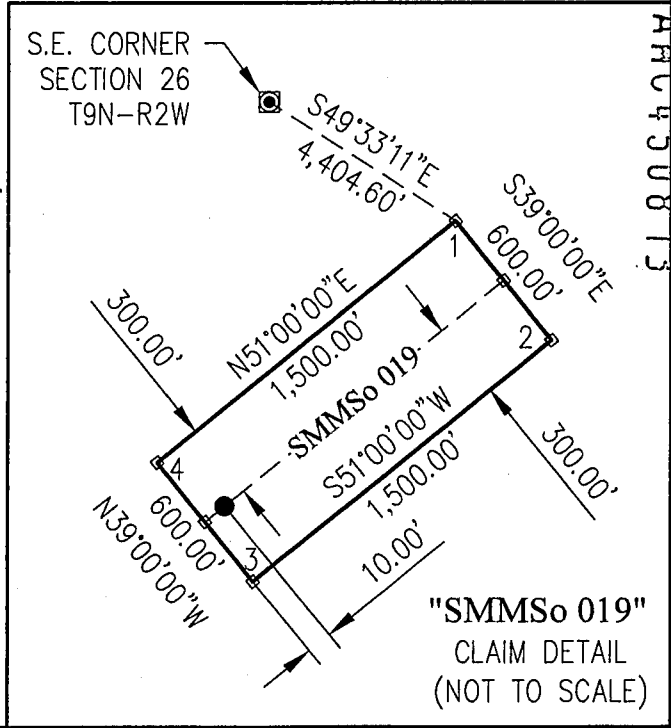


INDICATES END CENTER OR CORNER OF LODGE CLAIM. SET 2"X2"X5' WOODEN POST.



INDICATES LOCATION MONUMENT. SET 2"X2"X5' WOODEN POST 10' FROM AN END CENTER ON THE CENTERLINE OF THE CLAIM (TYPICAL)

LOCATOR:
SILVER MOUNTAIN MINING, LLC
P.O. BOX 5127
TUCSON, AZ 85703-5127




AMC 450873

Return to:
SILVER MOUNTAIN MINING, LLC
PO BOX 5127
TUCSON, AZ 85703-5127

**LOCATION NOTICE FOR LODE MINING CLAIM
STATE OF ARIZONA, COUNTY OF YAVAPAI**

NOTICE IS HEREBY GIVEN that the SMMSo 020 Lode Mining Claim has been located by:
SILVER MOUNTAIN MINING, LLC
whose current mailing address is:
PO BOX 5127, TUCSON, AZ 85703-5127



This Lode mining claim consists of approximately **20.66** acres.

The general course of this claim is **North 51° East** and is situated in the **Silver Mountain** Mining District, **Yavapai** County, Arizona. This claim is **1,500** feet in length and lies **300** feet on both sides of the centerline of the claim, being **600** feet along the end lines. This claim is marked by seven monuments, constructed of 2" x 2" wood posts at least 4' above the ground, one at each corner, end center and location monument for this claim.

The location monument on which this Location Notice is posted is situated within:
Section 36, Township 9 North, Range 2 West, Gila and Salt River Meridian, **Yavapai** County, Arizona.

This claim runs from the location monument on which this location notice is posted on the centerline of the claim approximately **10 feet**, in a **North 51° East** direction to the **East** end line and **1,490 feet**, in a **South 51° West** direction to the **West** end line of the claim. Depicted on the attached claim map.

This claim encompasses the following Quarter Section(s), Section(s), Township(s) and Range(s):

A portion of the SW1/4, Section 36, T9N-R2W, G&SRM, Yavapai County, Arizona, as described by metes and bounds below:


Commencing at the Southeast corner of Section 26, T9N-R2W, Thence South 29°54'12" East, 4,385.26 feet to Corner # 1 of this Claim and the Point of Beginning; Thence South 39°00'00" East, 600.00 feet to Corner # 2 of this Claim, Thence South 51°00'00" West, 1,500.00 feet to Corner # 3 of this Claim, Thence North 39°00'00" West, 600.00 feet to Corner # 4 of this Claim, Thence North 51°00'00" East, 1,500.00 feet to Corner # 1 and the Point of Beginning. Bearings based on NAD_83 Datum.

It is the intent of the claimant that the location notice of this lode mining claim **excludes** any portion within the limits of any Patented Lands.

CORNER # 1 OF THIS CLAIM IS SOUTH 29°54'12" EAST, 4,385.26 FEET FROM THE SOUTHEAST CORNER OF SECTION 26, T9N-R2W, YAVAPAI COUNTY, AZ.

Located, dated and posted on the ground this 8th day of May, 2018.

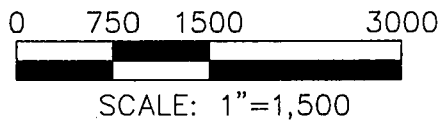
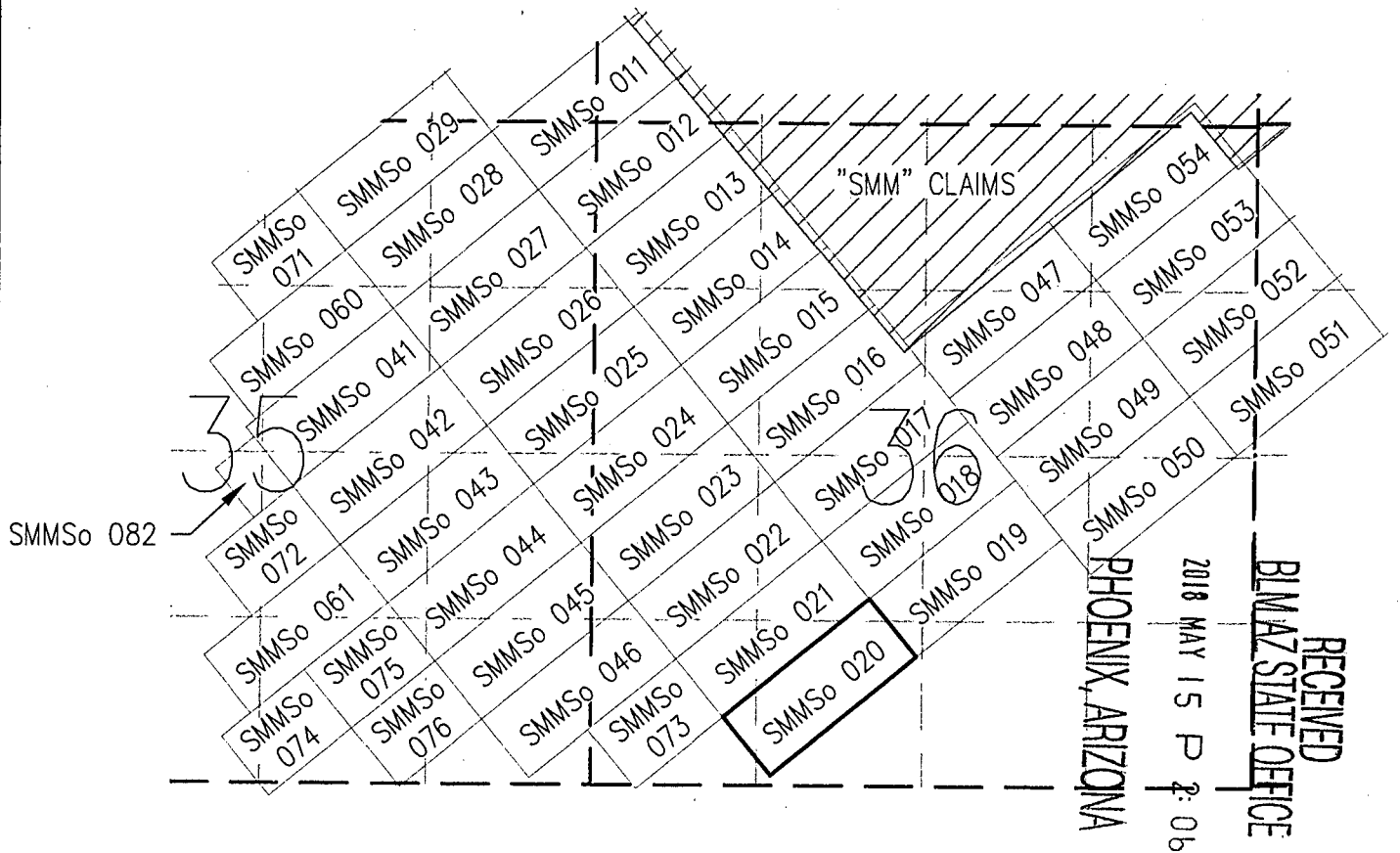
SILVER MOUNTAIN MINING, LLC (Owner)

By: 
Jody A. Stone, RLS (Agent)


AMC 4508

"SMMSo 020" LODGE CLAIM

SITUATED IN A PORTION OF SECTION 36, TOWNSHIP 9 NORTH,
RANGE 2 WEST OF THE GILA AND SALT RIVER MERIDIAN,
YAVAPAI COUNTY, ARIZONA



TOTAL CLAIM ACREAGE = 20.66 ACRES



EXISTING "SMM" CLAIM BLOCK

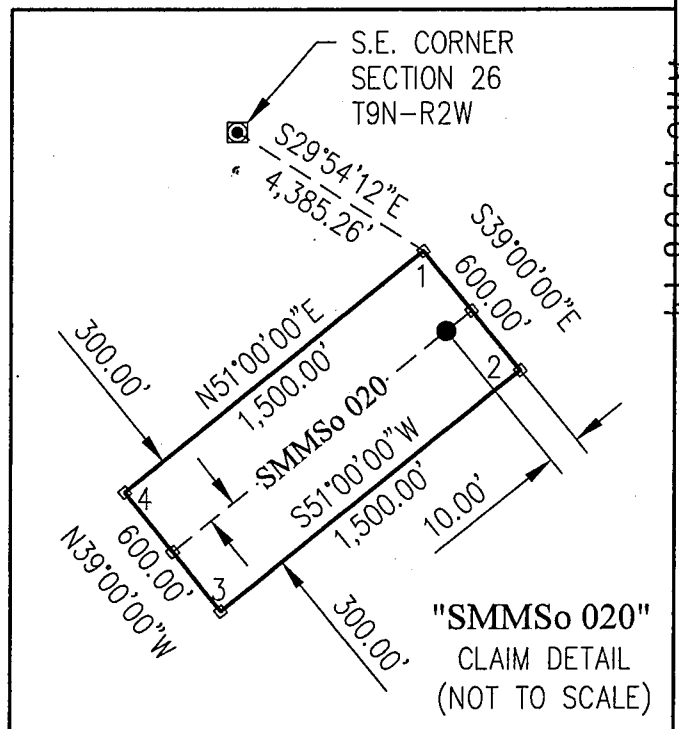


INDICATES END CENTER OR CORNER OF LODGE CLAIM. SET 2"X2"X5' WOODEN POST.



INDICATES LOCATION MONUMENT. SET 2"X2"X5' WOODEN POST 10' FROM AN END CENTER ON THE CENTERLINE OF THE CLAIM (TYPICAL)

LOCATOR:
SILVER MOUNTAIN MINING, LLC
P.O. BOX 5127
TUCSON, AZ 85703-5127



AMC11508711

Return to:
SILVER MOUNTAIN MINING, LLC
PO BOX 5127
TUCSON, AZ 85703-5127

**LOCATION NOTICE FOR LODE MINING CLAIM
STATE OF ARIZONA, COUNTY OF YAVAPAI**

NOTICE IS HEREBY GIVEN that the SMMSo 021 Lode Mining Claim has been located by:

SILVER MOUNTAIN MINING, LLC
whose current mailing address is:
PO BOX 5127, TUCSON, AZ 85703-5127

This Lode mining claim consists of approximately **20.66** acres.

The general course of this claim is **North 51° East** and is situated in the **Silver Mountain** Mining District, **Yavapai** County, Arizona. This claim is **1,500** feet in length and lies **300** feet on both sides of the centerline of the claim, being **600** feet along the end lines. This claim is marked by seven monuments, constructed of 2" x 2" wood posts at least 4' above the ground, one at each corner, end center and location monument for this claim.

The location monument on which this Location Notice is posted is situated within:

Section 36, Township 9 North, Range 2 West, Gila and Salt River Meridian, **Yavapai** County, Arizona.

This claim runs from the location monument on which this location notice is posted on the centerline of the claim approximately **10 feet**, in a **North 51° East** direction to the **East** end line and **1,490 feet**, in a **South 51° West** direction to the **West** end line of the claim. Depicted on the attached claim map.

This claim encompasses the following Quarter Section(s), Section(s), Township(s) and Range(s):

A portion of the SW1/4, Section 36, T9N-R2W, G&SRM, Yavapai County, Arizona, as described by metes and bounds below:


Commencing at the Southeast corner of Section 26, T9N-R2W, Thence South 28°28'14" East, 3,793.99 feet to Corner # 1 of this Claim and the Point of Beginning; Thence South 39°00'00" East, 600.00 feet to Corner # 2 of this Claim, Thence South 51°00'00" West, 1,500.00 feet to Corner # 3 of this Claim, Thence North 39°00'00" West, 600.00 feet to Corner # 4 of this Claim, Thence North 51°00'00" East, 1,500.00 feet to Corner # 1 and the Point of Beginning. Bearings based on NAD_83 Datum.


It is the intent of the claimant that the location notice of this lode mining claim **excludes** any portion within the limits of any Patented Lands.

CORNER # 1 OF THIS CLAIM IS SOUTH 28°28'14" EAST, 3,793.99 FEET FROM THE SOUTHEAST CORNER OF SECTION 26, T9N-R2W, YAVAPAI COUNTY, AZ.

Located, dated and posted on the ground this 8th day of May, 2018.

SILVER MOUNTAIN MINING, LLC (Owner)


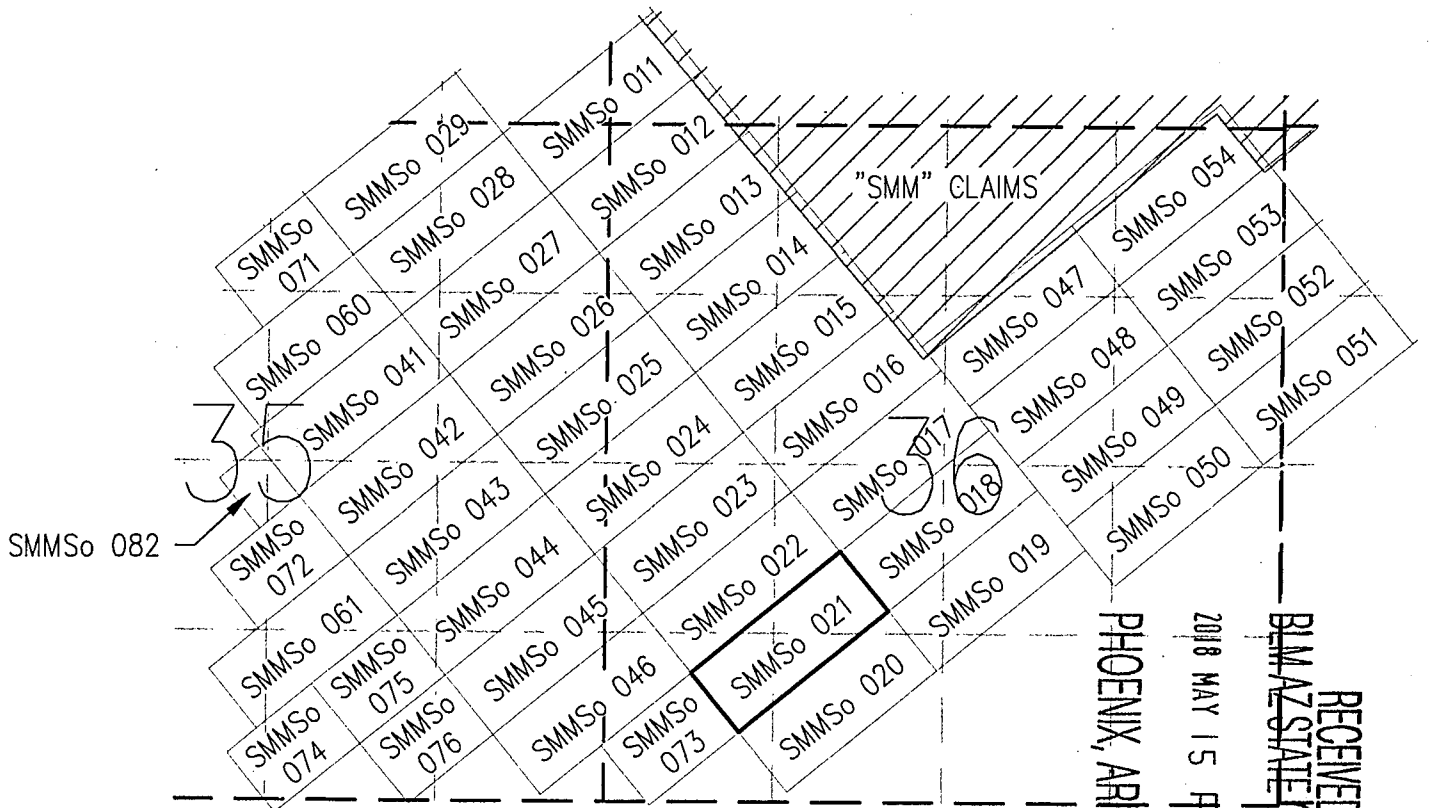
By: 
Jody A. Stone, RLS (Agent)



AMC 450875

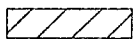
"SMMSo 021" LODGE CLAIM

SITUATED IN A PORTION OF SECTION 36, TOWNSHIP 9 NORTH,
RANGE 2 WEST OF THE GILA AND SALT RIVER MERIDIAN,
YAVAPAI COUNTY, ARIZONA



SCALE: 1"=1,500

TOTAL CLAIM ACREAGE = 20.66 ACRES



EXISTING "SMM" CLAIM BLOCK

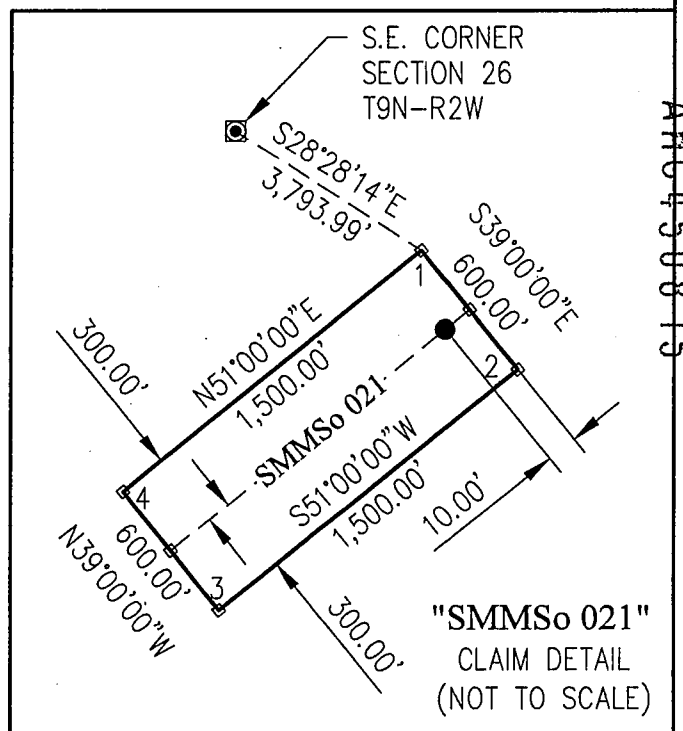


INDICATES END CENTER OR CORNER OF LODGE CLAIM. SET 2"x2"x5' WOODEN POST.



INDICATES LOCATION MONUMENT. SET 2"x2"x5' WOODEN POST 10' FROM AN END CENTER ON THE CENTERLINE OF THE CLAIM (TYPICAL)

LOCATOR:
SILVER MOUNTAIN MINING, LLC
P.O. BOX 5127
TUCSON, AZ 85703-5127




AHC450875

Return to:
SILVER MOUNTAIN MINING, LLC
PO BOX 5127
TUCSON, AZ 85703-5127

**LOCATION NOTICE FOR LODE MINING CLAIM
STATE OF ARIZONA, COUNTY OF YAVAPAI**

NOTICE IS HEREBY GIVEN that the SMMSo 022 Lode Mining Claim has been located by:
SILVER MOUNTAIN MINING, LLC
whose current mailing address is:
PO BOX 5127, TUCSON, AZ 85703-5127



This Lode mining claim consists of approximately **20.66** acres.

The general course of this claim is **North 51° East** and is situated in the **Silver Mountain** Mining District, **Yavapai** County, Arizona. This claim is **1,500** feet in length and lies **300** feet on both sides of the centerline of the claim, being **600** feet along the end lines. This claim is marked by seven monuments, constructed of 2" x 2" wood posts at least 4' above the ground, one at each corner, end center and location monument for this claim.

The location monument on which this Location Notice is posted is situated within:

Section 36, Township 9 North, Range 2 West, Gila and Salt River Meridian, **Yavapai** County, Arizona.

This claim runs from the location monument on which this location notice is posted on the centerline of the claim approximately **10 feet**, in a **North 51° East** direction to the **East** end line and **1,490 feet**, in a **South 51° West** direction to the **West** end line of the claim. Depicted on the attached claim map.

This claim encompasses the following Quarter Section(s), Section(s), Township(s) and Range(s):

A portion of the SW1/4, Section 36, T9N-R2W, G&SRM, Yavapai County, Arizona, as described by metes and bounds below:

Commencing at the Southeast corner of Section 26, T9N-R2W, Thence South 26°30'38" East, 3,205.97 feet to Corner # 1 of this Claim and the Point of Beginning; Thence South 39°00'00" East, 600.00 feet to Corner # 2 of this Claim, Thence South 51°00'00" West, 1,500.00 feet to Corner # 3 of this Claim, Thence North 39°00'00" West, 600.00 feet to Corner # 4 of this Claim, Thence North 51°00'00" East, 1,500.00 feet to Corner # 1 and the Point of Beginning. Bearings based on NAD_83 Datum.

It is the intent of the claimant that the location notice of this lode mining claim **excludes** any portion within the limits of any Patented Lands.

CORNER # 1 OF THIS CLAIM IS SOUTH 26°30'38" EAST, 3,205.97 FEET FROM THE SOUTHEAST CORNER OF SECTION 26, T9N-R2W, YAVAPAI COUNTY, AZ.

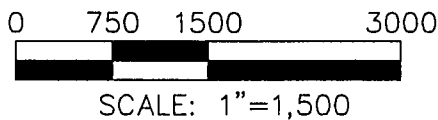
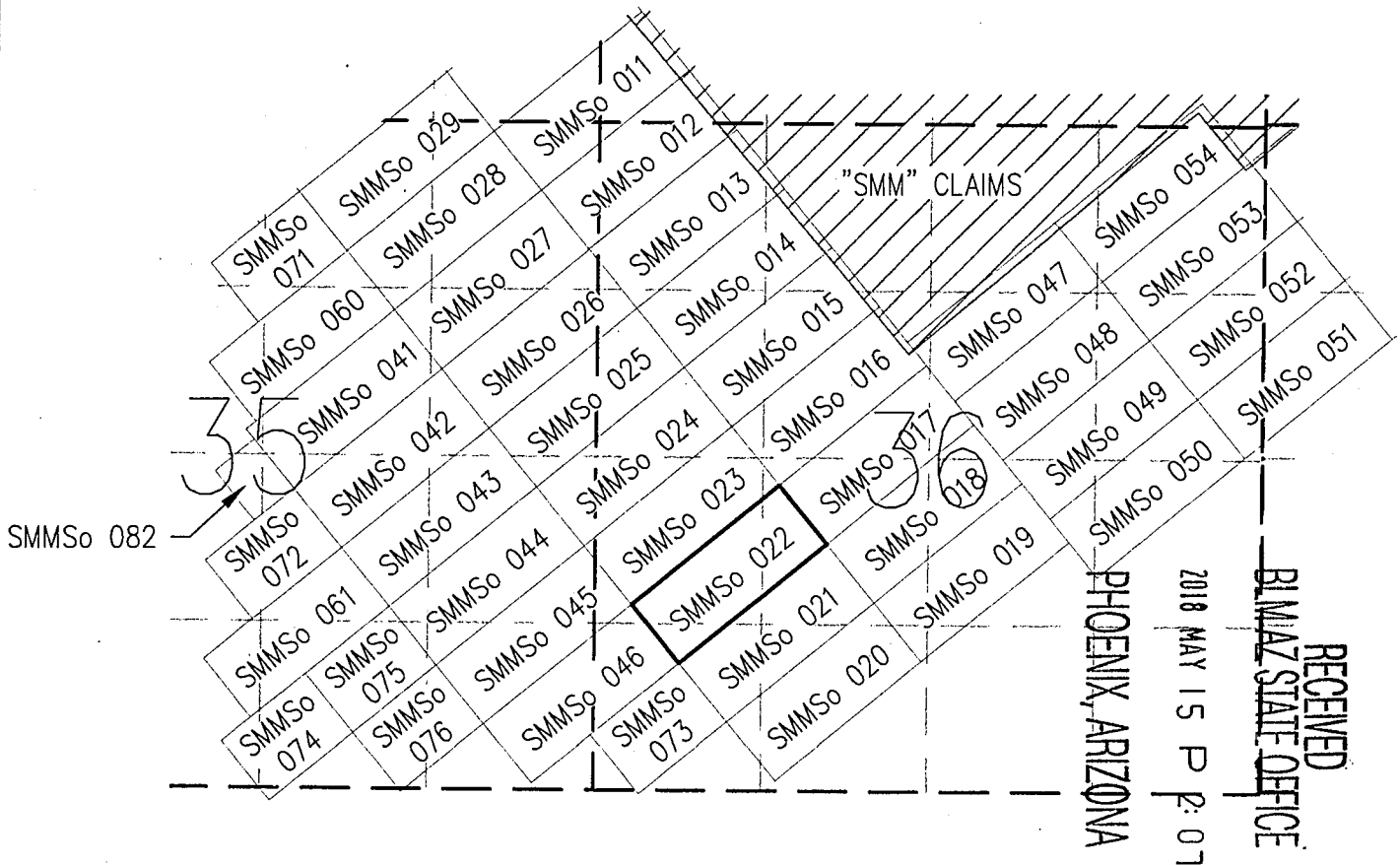
Located, dated and posted on the ground this 8th day of May, 2018.

SILVER MOUNTAIN MINING, LLC (Owner)

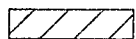
By: 
Jody A. Stone, RLS (Agent)

"SMMSo 022" LODGE CLAIM

SITUATED IN A PORTION OF SECTION 36, TOWNSHIP 9 NORTH,
RANGE 2 WEST OF THE GILA AND SALT RIVER MERIDIAN,
YAVAPAI COUNTY, ARIZONA



TOTAL CLAIM ACREAGE = 20.66 ACRES



EXISTING "SMM" CLAIM BLOCK

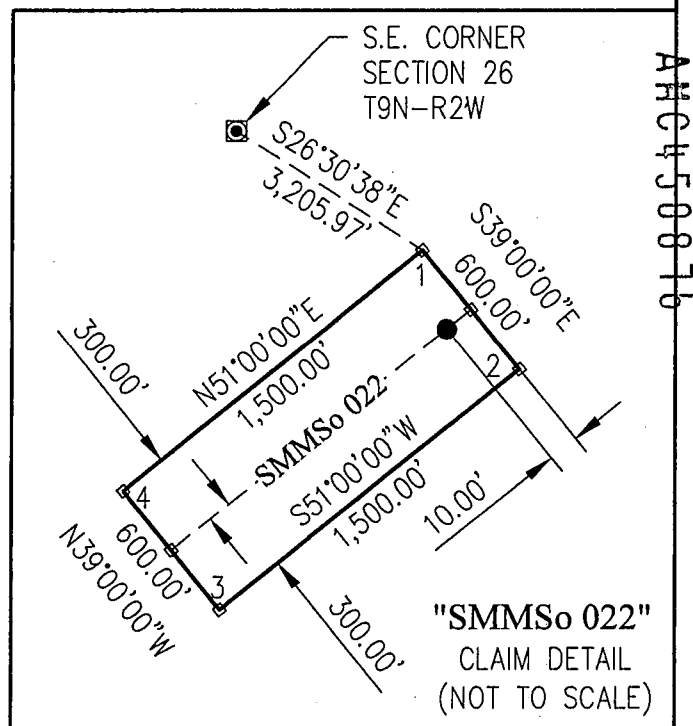


INDICATES END CENTER OR CORNER OF LODGE CLAIM. SET 2"x2"x5' WOODEN POST.



INDICATES LOCATION MONUMENT. SET 2"x2"x5' WOODEN POST 10' FROM AN END CENTER ON THE CENTERLINE OF THE CLAIM (TYPICAL)

LOCATOR:
SILVER MOUNTAIN MINING, LLC
P.O. BOX 5127
TUCSON, AZ 85703-5127



Return to:
SILVER MOUNTAIN MINING, LLC
PO BOX 5127
TUCSON, AZ 85703-5127

**LOCATION NOTICE FOR LODE MINING CLAIM
STATE OF ARIZONA, COUNTY OF YAVAPAI**

NOTICE IS HEREBY GIVEN that the SMMSo 023 Lode Mining Claim has been located by:

SILVER MOUNTAIN MINING, LLC
whose current mailing address is:
PO BOX 5127, TUCSON, AZ 85703-5127

This Lode mining claim consists of approximately **20.66** acres.

The general course of this claim is **North 51° East** and is situated in the **Silver Mountain** Mining District, **Yavapai** County, Arizona. This claim is **1,500** feet in length and lies **300** feet on both sides of the centerline of the claim, being **600** feet along the end lines. This claim is marked by seven monuments, constructed of 2" x 2" wood posts at least 4' above the ground, one at each corner, end center and location monument for this claim.

The location monument on which this Location Notice is posted is situated within:

Section 36, Township 9 North, Range 2 West, Gila and Salt River Meridian, **Yavapai** County, Arizona.

This claim runs from the location monument on which this location notice is posted on the centerline of the claim approximately **10 feet**, in a **North 51° East** direction to the **East** end line and **1,490 feet**, in a **South 51° West** direction to the **West** end line of the claim. Depicted on the attached claim map.

This claim encompasses the following Quarter Section(s), Section(s), Township(s) and Range(s):

A portion of the NW1/4 and the SW1/4, Section 36 and the SE1/4, Section 35, T9N-R2W, G&SRM, Yavapai County, Arizona, as described by metes and bounds below:

Commencing at the Southeast corner of Section 26, T9N-R2W, Thence South 23°40'32" East, 2,623.38 feet to Corner # 1 of this Claim and the Point of Beginning; Thence South 39°00'00" East, 600.00 feet to Corner # 2 of this Claim, Thence South 51°00'00" West, 1,500.00 feet to Corner # 3 of this Claim, Thence North 39°00'00" West, 600.00 feet to Corner # 4 of this Claim, Thence North 51°00'00" East, 1,500.00 feet to Corner # 1 and the Point of Beginning. Bearings based on NAD_83 Datum.


It is the intent of the claimant that the location notice of this lode mining claim **excludes** any portion within the limits of any Patented Lands.

CORNER # 1 OF THIS CLAIM IS SOUTH 23°40'32" EAST, 2,623.38 FEET FROM THE SOUTHEAST CORNER OF SECTION 26, T9N-R2W, YAVAPAI COUNTY, AZ.

Located, dated and posted on the ground this 8th day of May, 2018.

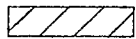
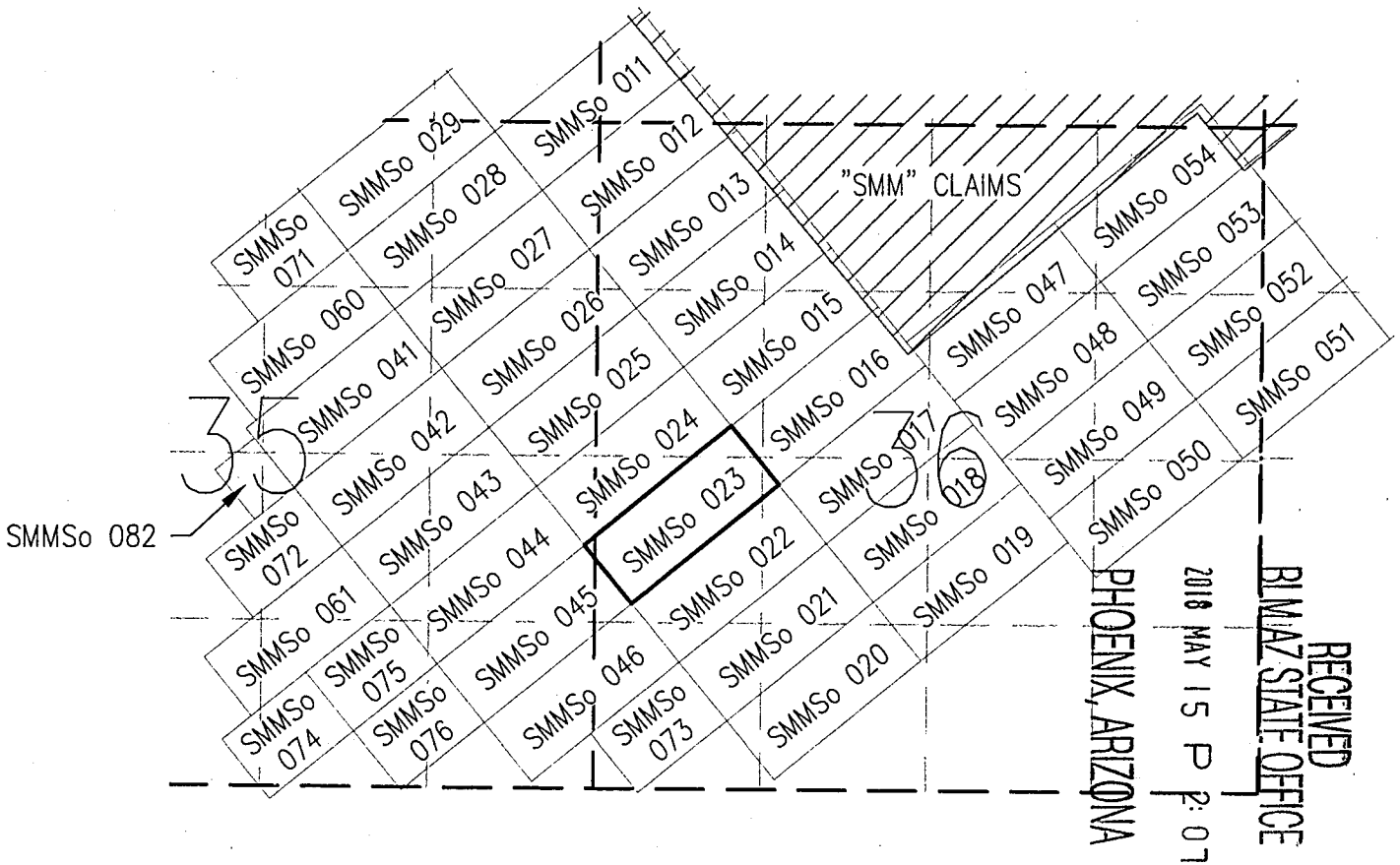
SILVER MOUNTAIN MINING, LLC (Owner)

By: 
Jody A. Stone, RLS (Agent)



"SMMSo 023" LODGE CLAIM

SITUATED IN PORTIONS OF SECTIONS 35 AND 36, TOWNSHIP 9 NORTH, RANGE 2 WEST OF THE GILA AND SALT RIVER MERIDIAN, YAVAPAI COUNTY, ARIZONA



EXISTING "SMM" CLAIM BLOCK

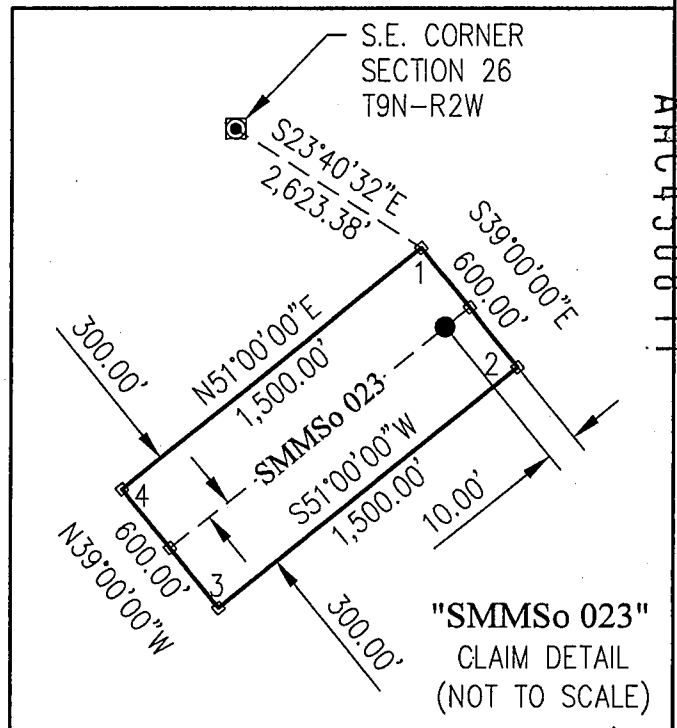


INDICATES END CENTER OR CORNER OF LODGE CLAIM. SET 2"X2"X5' WOODEN POST.



INDICATES LOCATION MONUMENT. SET 2"X2"X5' WOODEN POST 10' FROM AN END CENTER ON THE CENTERLINE OF THE CLAIM (TYPICAL)

LOCATOR:
SILVER MOUNTAIN MINING, LLC
P.O. BOX 5127
TUCSON, AZ 85703-5127




AHC450877

"SMMSo 023"
CLAIM DETAIL
(NOT TO SCALE)

Return to:
SILVER MOUNTAIN MINING, LLC
PO BOX 5127
TUCSON, AZ 85703-5127

**LOCATION NOTICE FOR LODE MINING CLAIM
STATE OF ARIZONA, COUNTY OF YAVAPAI**

NOTICE IS HEREBY GIVEN that the SMMSo 024 Lode Mining Claim has been located by:
SILVER MOUNTAIN MINING, LLC
whose current mailing address is:
PO BOX 5127, TUCSON, AZ 85703-5127



This Lode mining claim consists of approximately **20.66** acres.

The general course of this claim is **North 51° East** and is situated in the **Silver Mountain** Mining District, **Yavapai** County, Arizona. This claim is **1,500** feet in length and lies **300** feet on both sides of the centerline of the claim, being **600** feet along the end lines. This claim is marked by seven monuments, constructed of 2" x 2" wood posts at least 4' above the ground, one at each corner, end center and location monument for this claim.

The location monument on which this Location Notice is posted is situated within:

Section 36, Township 9 North, Range 2 West, Gila and Salt River Meridian, **Yavapai** County, Arizona.

This claim runs from the location monument on which this location notice is posted on the centerline of the claim approximately **10 feet**, in a **North 51° East** direction to the **East** end line and **1,490 feet**, in a **South 51° West** direction to the **West** end line of the claim. Depicted on the attached claim map.

This claim encompasses the following Quarter Section(s), Section(s), Township(s) and Range(s):

A portion of the NW1/4, and the SW1/4, Section 36 and the SE1/4 and the NE1/4, Section 35, T9N-R2W, G&SRM, Yavapai County, Arizona, as described by metes and bounds below:


Commencing at the Southeast corner of Section 26, T9N-R2W, Thence South 19°14'28" East, 2,050.85 feet to Corner # 1 of this Claim and the Point of Beginning; Thence South 39°00'00" East, 600.00 feet to Corner # 2 of this Claim, Thence South 51°00'00" West, 1,500.00 feet to Corner # 3 of this Claim, Thence North 39°00'00" West, 600.00 feet to Corner # 4 of this Claim, Thence North 51°00'00" East, 1,500.00 feet to Corner # 1 and the Point of Beginning. Bearings based on NAD_83 Datum.

It is the intent of the claimant that the location notice of this lode mining claim **excludes** any portion within the limits of any Patented Lands.

CORNER # 1 OF THIS CLAIM IS SOUTH 19°14'28" EAST, 2,050.85 FEET FROM THE SOUTHEAST CORNER OF SECTION 26, T9N-R2W, YAVAPAI COUNTY, AZ.

Located, dated and posted on the ground this 3rd day of May, 2018.


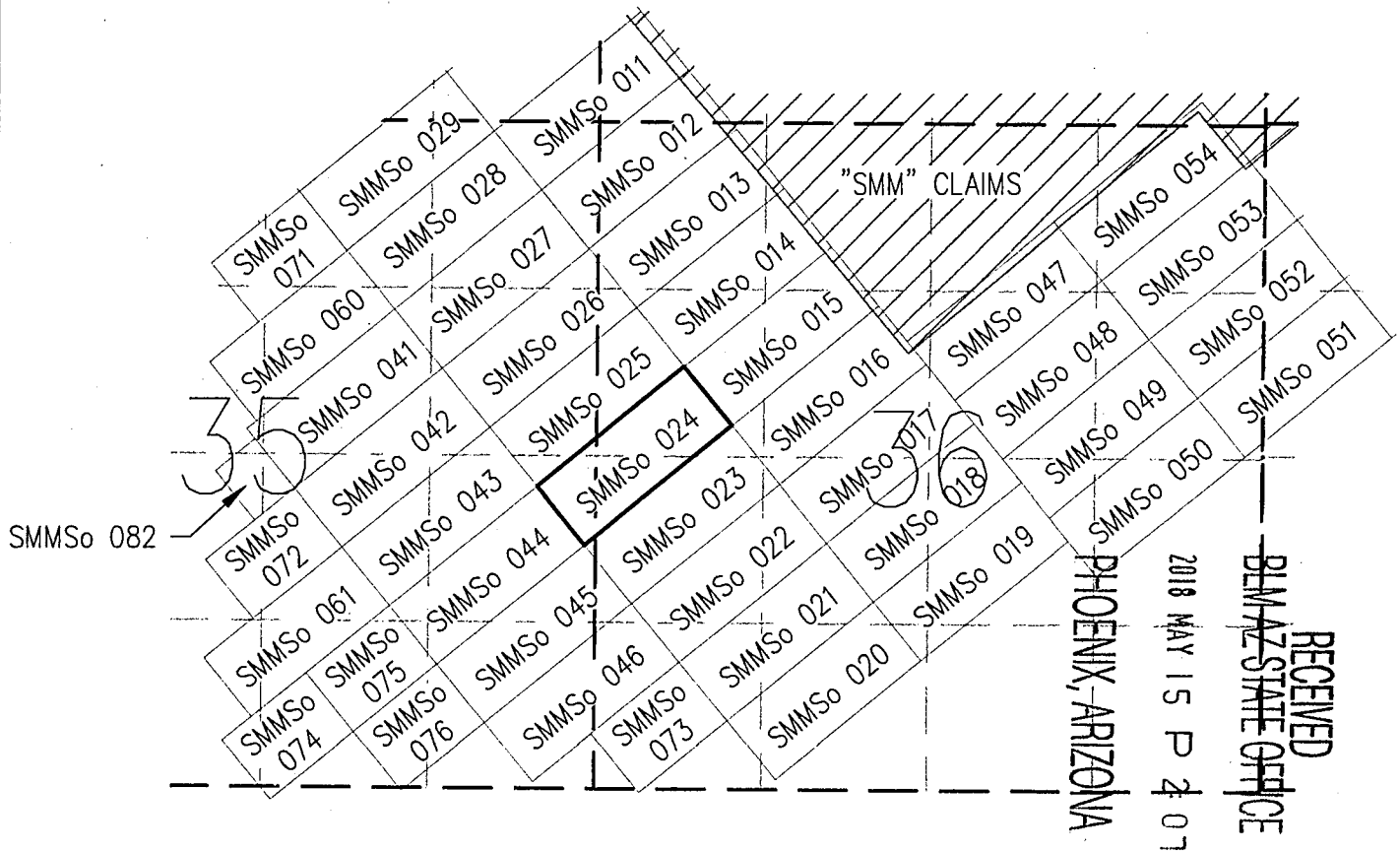
SILVER MOUNTAIN MINING, LLC (Owner)

By: 
Jody A. Stone, RLS (Agent)

APR 15 2018

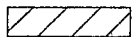
"SMMSo 024" LODGE CLAIM

SITUATED IN PORTIONS OF SECTIONS 35 AND 36, TOWNSHIP 9
NORTH, RANGE 2 WEST OF THE GILA AND SALT RIVER
MERIDIAN, YAVAPAI COUNTY, ARIZONA



SCALE: 1"=1,500

TOTAL CLAIM ACREAGE = 20.66 ACRES



EXISTING "SMM" CLAIM BLOCK

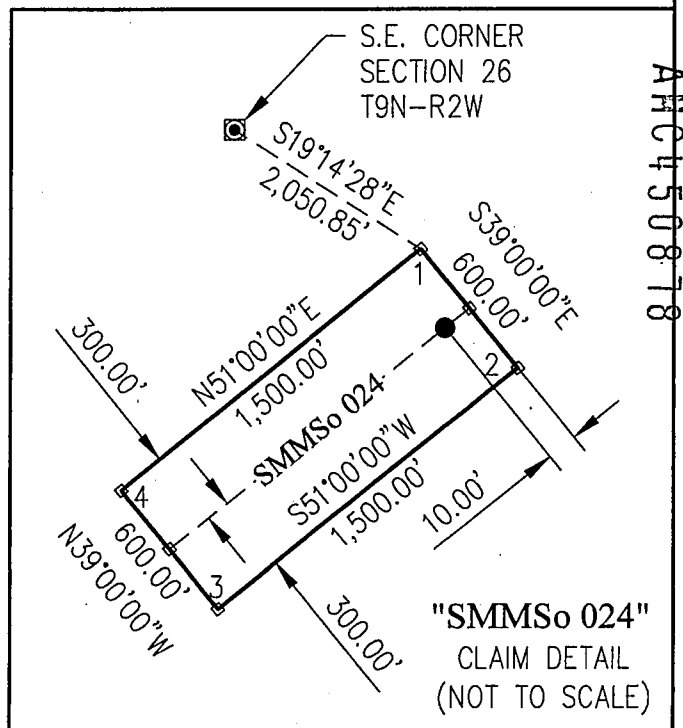


INDICATES END CENTER OR CORNER OF
LODE CLAIM. SET 2"X2"X5' WOODEN POST.



INDICATES LOCATION MONUMENT. SET
2"X2"X5' WOODEN POST 10' FROM AN
END CENTER ON THE CENTERLINE OF THE
CLAIM (TYPICAL)

LOCATOR:
SILVER MOUNTAIN MINING, LLC
P.O. BOX 5127
TUCSON, AZ 85703-5127



AHC450878


"SMMSo 024"
CLAIM DETAIL
(NOT TO SCALE)

Return to:
SILVER MOUNTAIN MINING, LLC
PO BOX 5127
TUCSON, AZ 85703-5127

**LOCATION NOTICE FOR LODE MINING CLAIM
STATE OF ARIZONA, COUNTY OF YAVAPAI**

NOTICE IS HEREBY GIVEN that the SMMSo 025 Lode Mining Claim has been located by:

SILVER MOUNTAIN MINING, LLC
whose current mailing address is:
PO BOX 5127, TUCSON, AZ 85703-5127



This Lode mining claim consists of approximately **20.66** acres.

The general course of this claim is **North 51° East** and is situated in the **Silver Mountain** Mining District, **Yavapai** County, Arizona. This claim is **1,500** feet in length and lies **300** feet on both sides of the centerline of the claim, being **600** feet along the end lines. This claim is marked by seven monuments, constructed of 2" x 2" wood posts at least 4' above the ground, one at each corner, end center and location monument for this claim.

The location monument on which this Location Notice is posted is situated within:

Section 36, Township 9 North, Range 2 West, Gila and Salt River Meridian, **Yavapai** County, Arizona.

This claim runs from the location monument on which this location notice is posted on the centerline of the claim approximately **10 feet**, in a **North 51° East** direction to the **East** end line and **1,490 feet**, in a **South 51° West** direction to the **West** end line of the claim. Depicted on the attached claim map.

This claim encompasses the following Quarter Section(s), Section(s), Township(s) and Range(s):

A portion of the NW1/4, Section 36 and the NE1/4 and the SW1/4, Section 25, T9N-R2W, G&SRM, Yavapai County, Arizona, as described by metes and bounds below:


Commencing at the Southeast corner of Section 26, T9N-R2W, Thence South 11°28'09" East, 1,499.95 feet to Corner # 1 of this Claim and the Point of Beginning; Thence South 39°00'00" East, 600.00 feet to Corner # 2 of this Claim, Thence South 51°00'00" West, 1,500.00 feet to Corner # 3 of this Claim, Thence North 39°00'00" West, 600.00 feet to Corner # 4 of this Claim, Thence North 51°00'00" East, 1,500.00 feet to Corner # 1 and the Point of Beginning. Bearings based on NAD_83 Datum.

It is the intent of the claimant that the location notice of this lode mining claim **excludes** any portion within the limits of any Patented Lands.

CORNER # 1 OF THIS CLAIM IS SOUTH 11°28'09" EAST, 1,499.95 FEET FROM THE SOUTHEAST CORNER OF SECTION 26, T9N-R2W, YAVAPAI COUNTY, AZ.

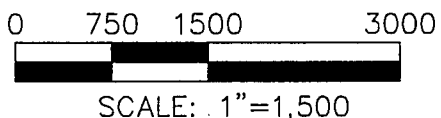
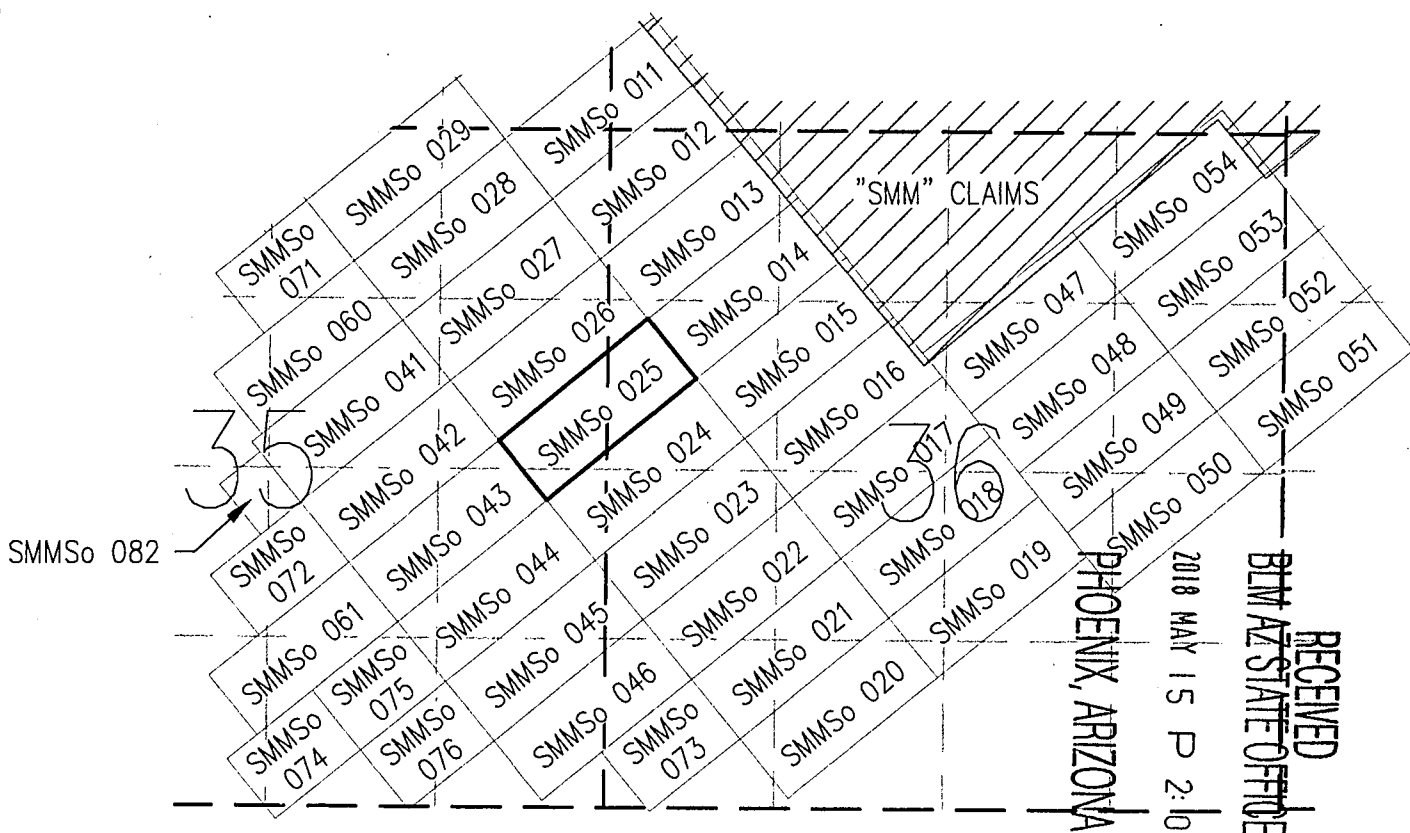
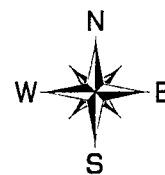
Located, dated and posted on the ground this 3rd day of May, 2018.

SILVER MOUNTAIN MINING, LLC (Owner)


By: 
Jody A. Stone, RLS (Agent)

"SMMSo 025" LODGE CLAIM

SITUATED IN PORTIONS OF SECTIONS 35 AND 36, TOWNSHIP 9 NORTH, RANGE 2 WEST OF THE GILA AND SALT RIVER MERIDIAN, YAVAPAI COUNTY, ARIZONA



TOTAL CLAIM ACREAGE = 20.66 ACRES



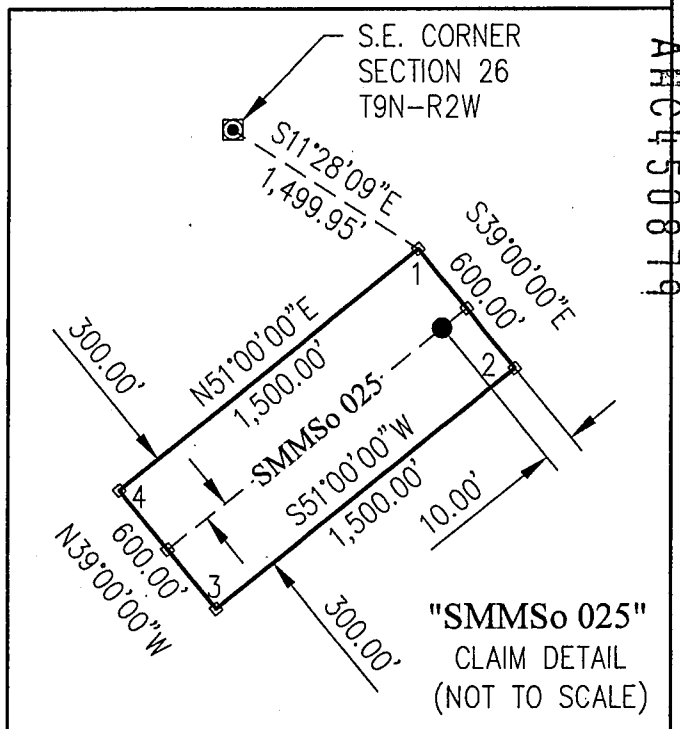
EXISTING "SMM" CLAIM BLOCK



INDICATES END CENTER OR CORNER OF LODGE CLAIM. SET 2"X2"X5' WOODEN POST.



INDICATES LOCATION MONUMENT. SET 2"X2"X5' WOODEN POST 10' FROM AN END CENTER ON THE CENTERLINE OF THE CLAIM (TYPICAL)



LOCATOR:
SILVER MOUNTAIN MINING, LLC
P.O. BOX 5127
TUCSON, AZ 85703-5127


"SMMSo 025"
CLAIM DETAIL
(NOT TO SCALE)

Return to:
SILVER MOUNTAIN MINING, LLC
PO BOX 5127
TUCSON, AZ 85703-5127

**LOCATION NOTICE FOR LODE MINING CLAIM
STATE OF ARIZONA, COUNTY OF YAVAPAI**

NOTICE IS HEREBY GIVEN that the SMMSO 026 Lode Mining Claim
has been located by:

SILVER MOUNTAIN MINING, LLC
whose current mailing address is:
PO BOX 5127, TUCSON, AZ 85703-5127



This Lode mining claim consists of approximately **20.66** acres.

The general course of this claim is **North 51° East** and is situated in the **Silver Mountain** Mining District, **Yavapai** County, Arizona. This claim is **1,500** feet in length and lies **300** feet on both sides of the centerline of the claim, being **600** feet along the end lines. This claim is marked by seven monuments, constructed of 2" x 2" wood posts at least 4' above the ground, one at each corner, end center and location monument for this claim.

The location monument on which this Location Notice is posted is situated within:
Section 36, Township 9 North, Range 2 West, Gila and Salt River Meridian, **Yavapai** County, Arizona.

This claim runs from the location monument on which this location notice is posted on the centerline of the claim approximately **10 feet**, in a **North 51° East** direction to the **East** end line and **1,490 feet**, in a **South 51° West** direction to the **West** end line of the claim. Depicted on the attached claim map.

This claim encompasses the following Quarter Section(s), Section(s), Township(s) and Range(s):
A portion of the NW1/4, Section 36 and the NE1/4, Section 35, T9N-R2W, G&SRM, Yavapai County, Arizona, as described by metes and bounds below:

Commencing at the Southeast corner of Section 26, T9N-R2W, Thence South 04°31'11" West, 1,006.85 feet to Corner # 1 of this Claim and the Point of Beginning; Thence South 39°00'00" East, 600.00 feet to Corner # 2 of this Claim, Thence South 51°00'00" West, 1,500.00 feet to Corner # 3 of this Claim, Thence North 39°00'00" West, 600.00 feet to Corner # 4 of this Claim, Thence North 51°00'00" East, 1,500.00 feet to Corner # 1 and the Point of Beginning. Bearings based on NAD_83 Datum.


ARIZONA
450980

It is the intent of the claimant that the location notice of this lode mining claim **excludes** any portion within the limits of any Patented Lands.

CORNER # 1 OF THIS CLAIM IS SOUTH 04°31'11" WEST, 1,006.85 FEET FROM THE SOUTHEAST CORNER OF SECTION 26, T9N-R2W, YAVAPAI COUNTY, AZ.

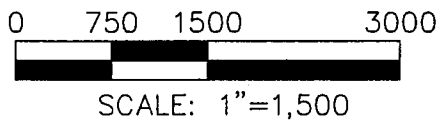
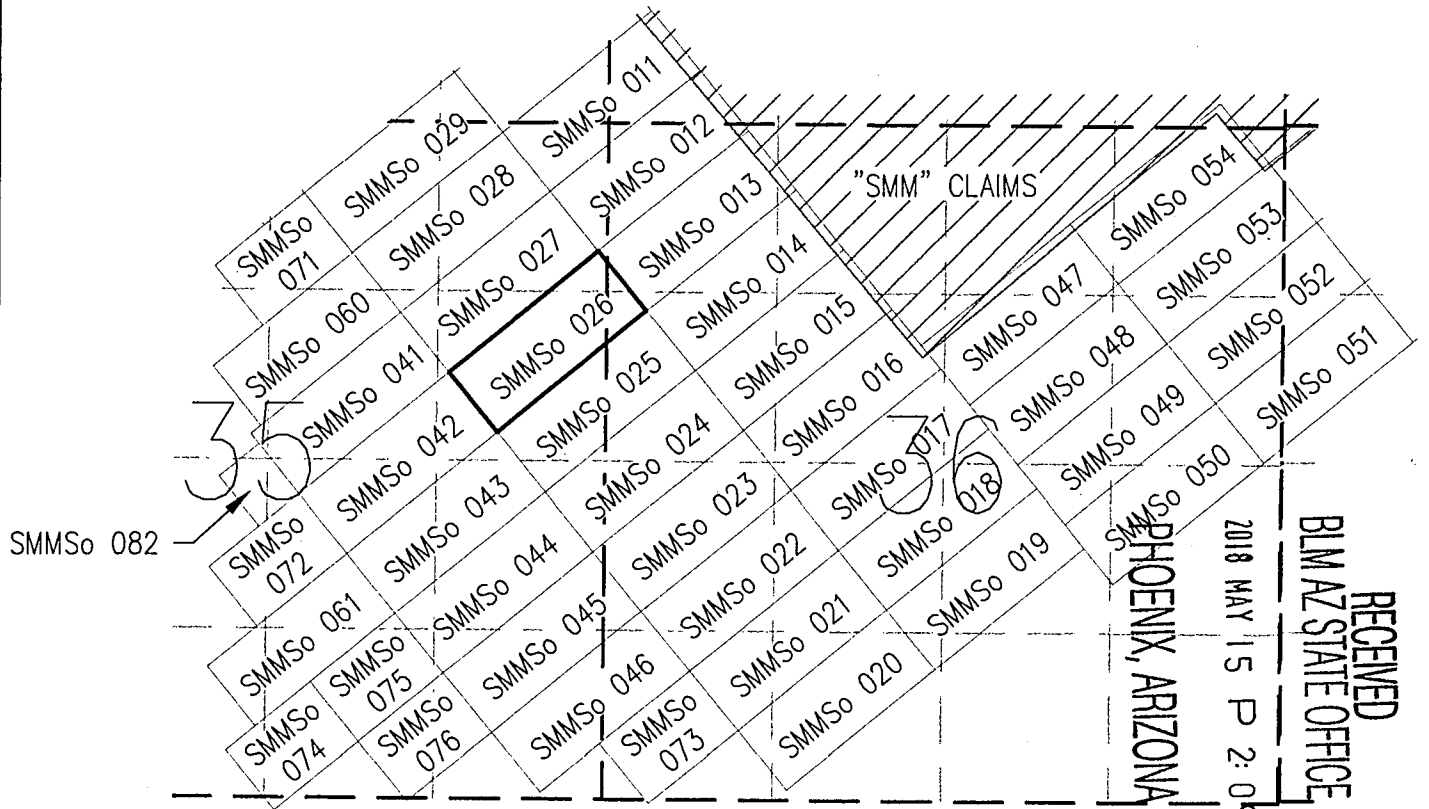
Located, dated and posted on the ground this 3rd day of May, 2018.

SILVER MOUNTAIN MINING, LLC (Owner)

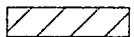
By: 
Jody A. Stone, RLS (Agent)

"SMMSo 026" LODGE CLAIM

SITUATED IN PORTIONS OF SECTIONS 35 AND 36, TOWNSHIP 9 NORTH, RANGE 2 WEST OF THE GILA AND SALT RIVER MERIDIAN, YAVAPAI COUNTY, ARIZONA



TOTAL CLAIM ACREAGE = 20.66 ACRES



EXISTING "SMM" CLAIM BLOCK

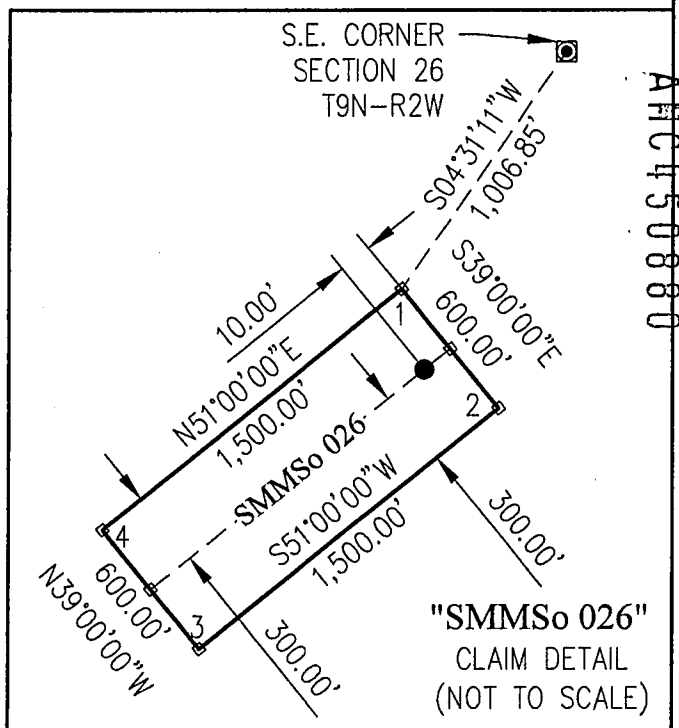


INDICATES END CENTER OR CORNER OF LODGE CLAIM. SET 2"X2"X5' WOODEN POST.



INDICATES LOCATION MONUMENT. SET 2"X2"X5' WOODEN POST 10' FROM AN END CENTER ON THE CENTERLINE OF THE CLAIM (TYPICAL)


LOCATOR:
SILVER MOUNTAIN MINING, LLC
P.O. BOX 5127
TUCSON, AZ 85703-5127



Return to:
SILVER MOUNTAIN MINING, LLC
PO BOX 5127
TUCSON, AZ 85703-5127

**LOCATION NOTICE FOR LODE MINING CLAIM
STATE OF ARIZONA, COUNTY OF YAVAPAI**

NOTICE IS HEREBY GIVEN that the **SMMSo 027** Lode Mining Claim has been located by:
SILVER MOUNTAIN MINING, LLC
whose current mailing address is:
PO BOX 5127, TUCSON, AZ 85703-5127



This Lode mining claim consists of approximately **20.66** acres.

The general course of this claim is **North 51° East** and is situated in the **Silver Mountain** Mining District, **Yavapai** County, Arizona. This claim is **1,500** feet in length and lies **300** feet on both sides of the centerline of the claim, being **600** feet along the end lines. This claim is marked by seven monuments, constructed of 2" x 2" wood posts at least 4' above the ground, one at each corner, end center and location monument for this claim.

The location monument on which this Location Notice is posted is situated within:

Section 35, Township 9 North, Range 2 West, Gila and Salt River Meridian, **Yavapai** County, Arizona.

This claim runs from the location monument on which this location notice is posted on the centerline of the claim approximately **10 feet**, in a **North 51° East** direction to the **East** end line and **1,490 feet**, in a **South 51° West** direction to the **West** end line of the claim. Depicted on the attached claim map.

This claim encompasses the following Quarter Section(s), Section(s), Township(s) and Range(s):

A portion of the NE1/4, Section 35, T9N-R2W, G&SRM, Yavapai County, Arizona, as described by metes and bounds below:

Commencing at the Southeast corner of Section 26, T9N-R2W, Thence South 40°22'19" West, 705.42 feet to Corner # 1 of this Claim and the Point of Beginning; South 39°00'00" East, 600.00 feet to Corner # 2 of this Claim, Thence South 51°00'00" West, 1,500.00 feet to Corner # 3 of this Claim, Thence North 39°00'00" West, 600.00 feet to Corner # 4 of this Claim, Thence North 51°00'00" East, 1,500.00 feet to Corner # 1 and the Point of Beginning. Bearings based on NAD_83 Datum.


AR 0881

It is the intent of the claimant that the location notice of this lode mining claim **excludes** any portion within the limits of any Patented Lands.

CORNER # 1 OF THIS CLAIM IS SOUTH 40°22'19" WEST, 705.42 FEET FROM THE SOUTHEAST CORNER OF SECTION 26, T9N-R2W, YAVAPAI COUNTY, AZ.

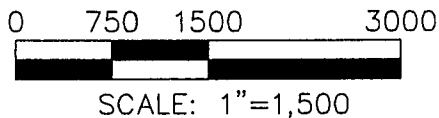
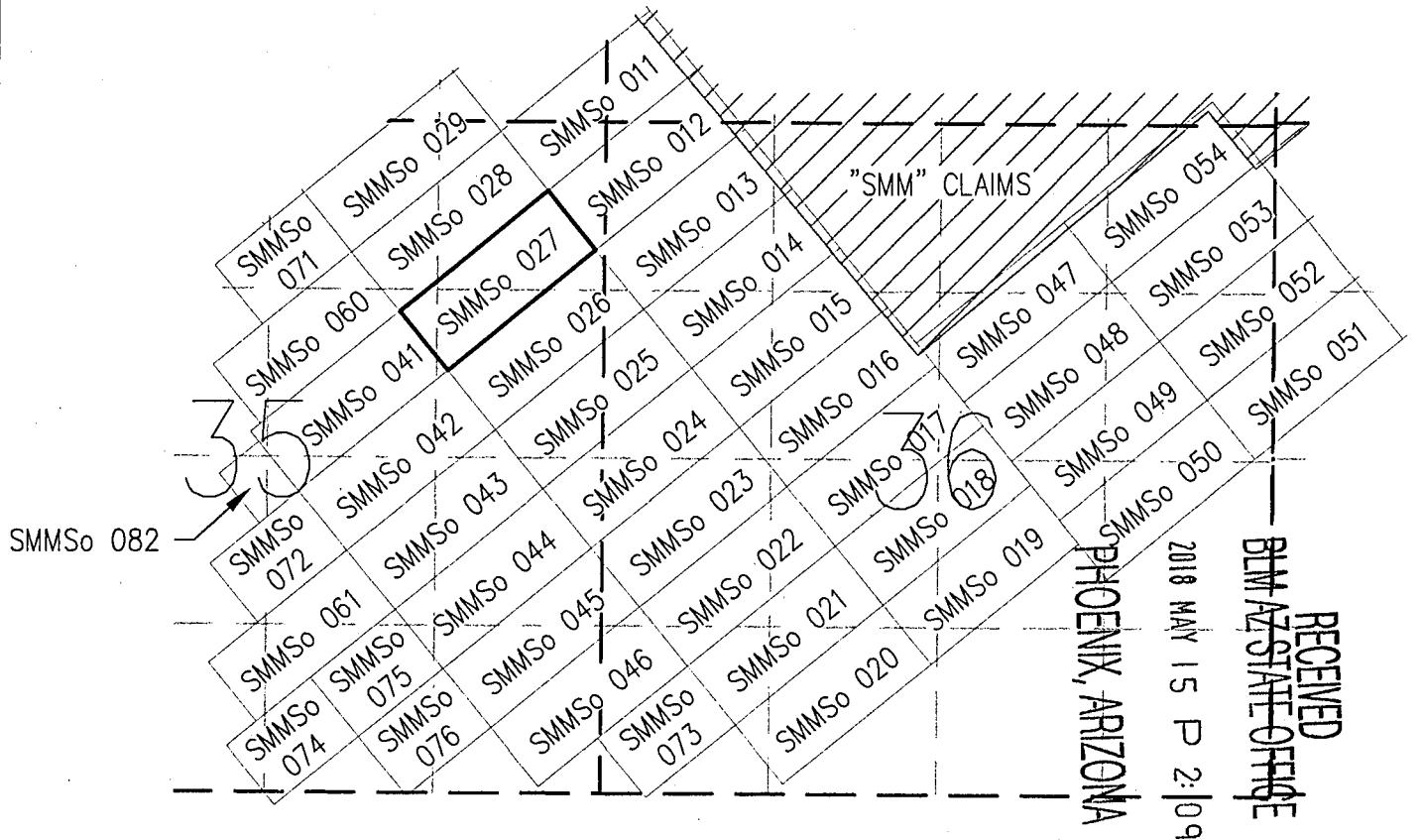
Located, dated and posted on the ground this 3rd day of May, 2018.

SILVER MOUNTAIN MINING, LLC (Owner)


By: 
Jody A. Stone, RLS (Agent)

"SMMSo 027" LODGE CLAIM

SITUATED IN A PORTION OF SECTION 35, TOWNSHIP 9 NORTH,
RANGE 2 WEST OF THE GILA AND SALT RIVER MERIDIAN,
YAVAPAI COUNTY, ARIZONA



TOTAL CLAIM ACREAGE = 20.66 ACRES



EXISTING "SMM" CLAIM BLOCK

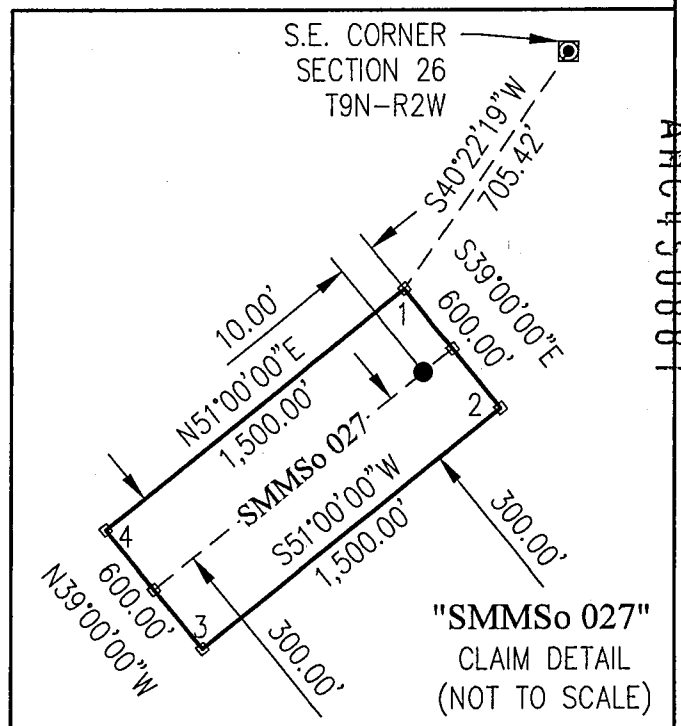


INDICATES END CENTER OR CORNER OF LODGE CLAIM. SET 2"x2"x5' WOODEN POST.



INDICATES LOCATION MONUMENT. SET 2"x2"x5' WOODEN POST 10' FROM AN END CENTER ON THE CENTERLINE OF THE CLAIM (TYPICAL)

LOCATOR:
SILVER MOUNTAIN MINING, LLC
P.O. BOX 5127
TUCSON, AZ 85703-5127



"SMMSo 027"
CLAIM DETAIL
(NOT TO SCALE)

Return to:
SILVER MOUNTAIN MINING, LLC
PO BOX 5127
TUCSON, AZ 85703-5127

**LOCATION NOTICE FOR LODE MINING CLAIM
STATE OF ARIZONA, COUNTY OF YAVAPAI**

NOTICE IS HEREBY GIVEN that the SMMSo 028 Lode Mining Claim
has been located by:

SILVER MOUNTAIN MINING, LLC
whose current mailing address is:
PO BOX 5127, TUCSON, AZ 85703-5127

This Lode mining claim consists of approximately **20.66** acres.

The general course of this claim is **North 51° East** and is situated in the **Silver Mountain** Mining District, **Yavapai** County, Arizona. This claim is **1,500** feet in length and lies **300** feet on both sides of the centerline of the claim, being **600** feet along the end lines. This claim is marked by seven monuments, constructed of 2" x 2" wood posts at least 4' above the ground, one at each corner, end center and location monument for this claim.

The location monument on which this Location Notice is posted is situated within:

Section 35, Township 9 North, Range 2 West, Gila and Salt River Meridian, **Yavapai** County, Arizona.

This claim runs from the location monument on which this location notice is posted on the centerline of the claim approximately **10 feet**, in a **North 51° East** direction to the **East** end line and **1,490 feet**, in a **South 51° West** direction to the **West** end line of the claim. Depicted on the attached claim map.

This claim encompasses the following Quarter Section(s), Section(s), Township(s) and Range(s):

A portion of the NE1/4, Section 35, T9N-R2W, G&SRM, Yavapai County, Arizona, as described by metes and bounds below:

Commencing at the Southeast corner of Section 26, T9N-R2W, Thence South 85°07'39" West, 837.55 feet to Corner # 1 of this Claim and the Point of Beginning; Thence South 39°00'00" East, 600.00 feet to Corner # 2 of this Claim, Thence South 51°00'00" West, 1,500.00 feet to Corner # 3 of this Claim, Thence North 39°00'00" West, 600.00 feet to Corner # 4 of this Claim, Thence North 51°00'00" East, 1,500.00 feet to Corner # 1 and the Point of Beginning. Bearings based on NAD_83 Datum.


It is the intent of the claimant that the location notice of this lode mining claim **excludes** any portion within the limits of any Patented Lands.

CORNER # 1 OF THIS CLAIM IS SOUTH 85°07'39" WEST, 837.55 FEET FROM THE SOUTHEAST CORNER OF SECTION 26, T9N-R2W, YAVAPAI COUNTY, AZ.

Located, dated and posted on the ground this 3rd day of May, 2018.

SILVER MOUNTAIN MINING, LLC (Owner)

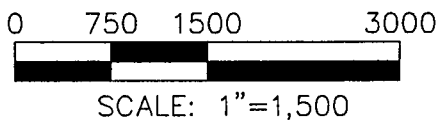
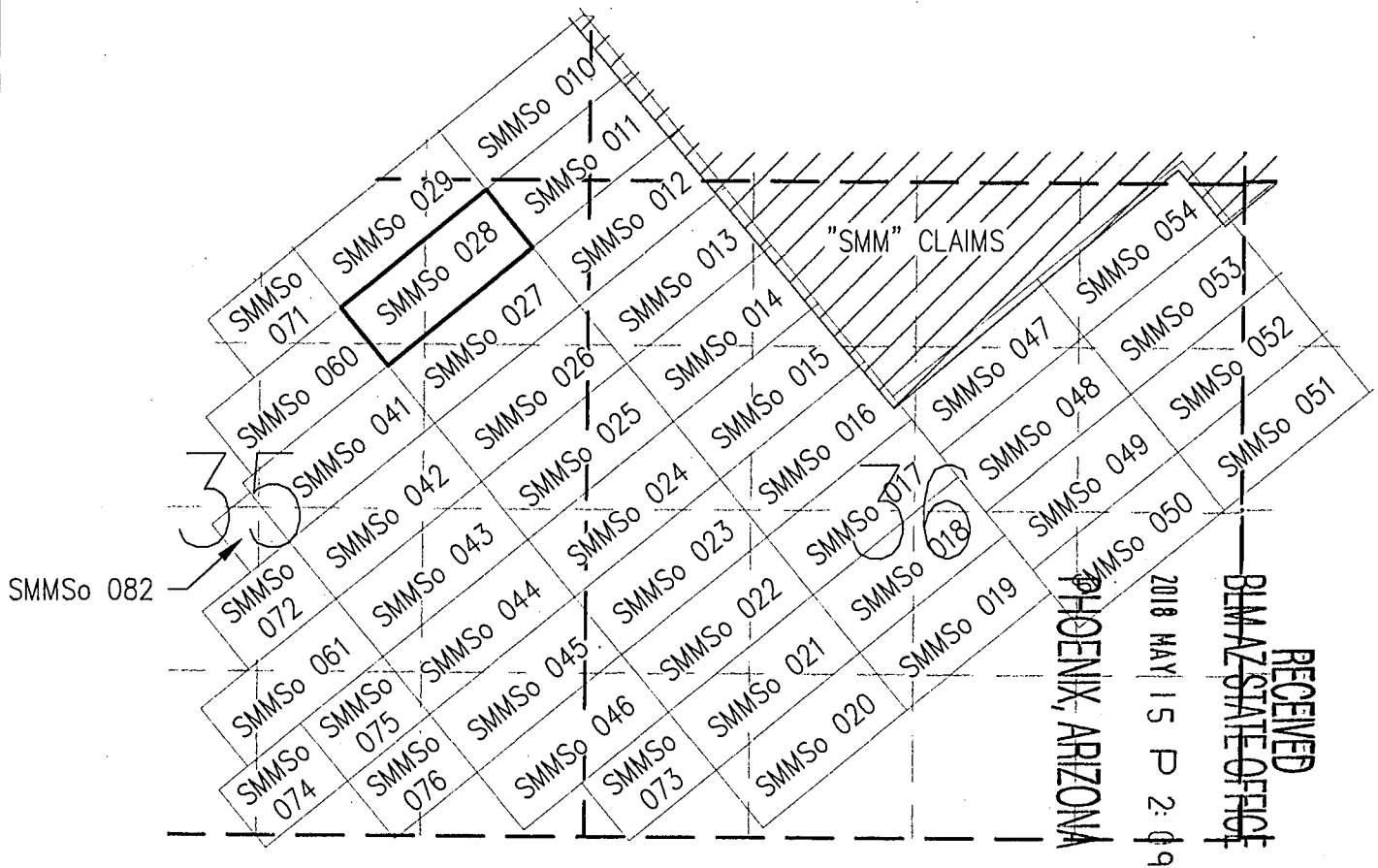
By: 
Jody A. Stone, RLS (Agent)



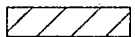
APR 11 2018 0882

"SMMSo 028" LODGE CLAIM

SITUATED IN A PORTION OF SECTION 35, TOWNSHIP 9 NORTH,
RANGE 2 WEST OF THE GILA AND SALT RIVER MERIDIAN,
YAVAPAI COUNTY, ARIZONA



TOTAL CLAIM ACREAGE = 20.66 ACRES



EXISTING "SMM" CLAIM BLOCK

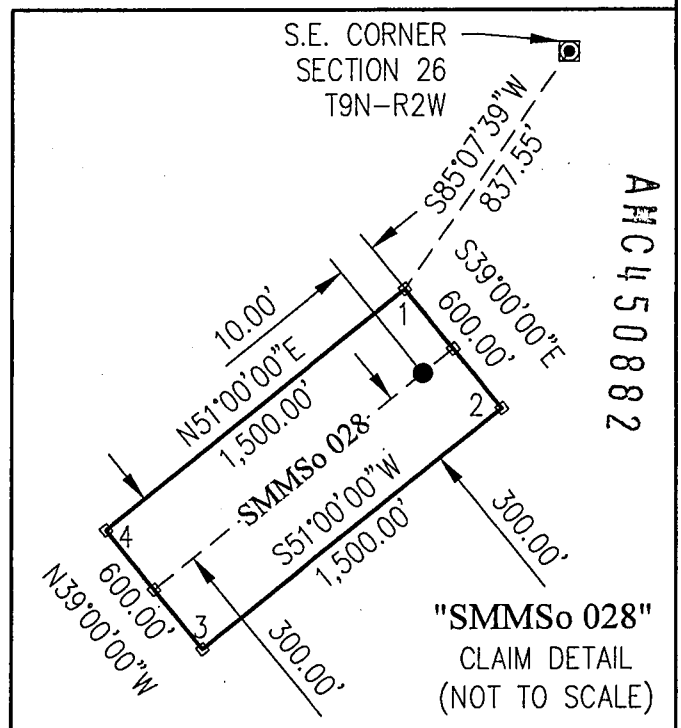


INDICATES END CENTER OR CORNER OF LODGE CLAIM. SET 2"X2"X5' WOODEN POST.



INDICATES LOCATION MONUMENT. SET 2"X2"X5' WOODEN POST 10' FROM AN END CENTER ON THE CENTERLINE OF THE CLAIM (TYPICAL)

LOCATOR:
SILVER MOUNTAIN MINING, LLC
P.O. BOX 5127
TUCSON, AZ 85703-5127




AHC 450882

"SMMSo 028"
CLAIM DETAIL
(NOT TO SCALE)

Return to:
SILVER MOUNTAIN MINING, LLC
PO BOX 5127
TUCSON, AZ 85703-5127

**LOCATION NOTICE FOR LODE MINING CLAIM
STATE OF ARIZONA, COUNTY OF YAVAPAI**

NOTICE IS HEREBY GIVEN that the SMMSo 029 Lode Mining Claim has been located by:
SILVER MOUNTAIN MINING, LLC
whose current mailing address is:
PO BOX 5127, TUCSON, AZ 85703-5127



This Lode mining claim consists of approximately **20.66** acres.

The general course of this claim is **North 51° East** and is situated in the **Silver Mountain** Mining District, **Yavapai** County, Arizona. This claim is **1,500** feet in length and lies **300** feet on both sides of the centerline of the claim, being **600** feet along the end lines. This claim is marked by seven monuments, constructed of 2" x 2" wood posts at least 4' above the ground, one at each corner, end center and location monument for this claim.

The location monument on which this Location Notice is posted is situated within:

Section 26, Township 9 North, Range 2 West, Gila and Salt River Meridian, **Yavapai** County, Arizona.

This claim runs from the location monument on which this location notice is posted on the centerline of the claim approximately **10 feet**, in a **North 51° East** direction to the **East** end line and **1,490 feet**, in a **South 51° West** direction to the **West** end line of the claim. Depicted on the attached claim map.

This claim encompasses the following Quarter Section(s), Section(s), Township(s) and Range(s):

A portion of the SE1/4, Section 26 and the NE1/4, Section 35, T9N-R2W, G&SRM, Yavapai County, Arizona, as described by metes and bounds below:

Commencing at the Southeast corner of Section 26, T9N-R2W, Thence South 85°07'39" West, 837.55 feet to Corner # 1 of this Claim and the Point of Beginning; Thence South 51°00'00" West, 1,500.00 feet to Corner # 2 of this Claim, Thence North 39°00'00" West, 600.00 feet to Corner # 3 of this Claim, Thence North 51°00'00" East, 1,500.00 feet to Corner # 4 of this Claim, Thence South 39°00'00" East, 600.00 feet to Corner # 1 and the Point of Beginning. Bearings based on NAD_83 Datum.

It is the intent of the claimant that the location notice of this lode mining claim **excludes** any portion within the limits of any Patented Lands.

CORNER # 1 OF THIS CLAIM IS SOUTH 85°07'39" WEST, 837.55 FEET FROM THE SOUTHEAST CORNER OF SECTION 26, T9N-R2W, YAVAPAI COUNTY, AZ.


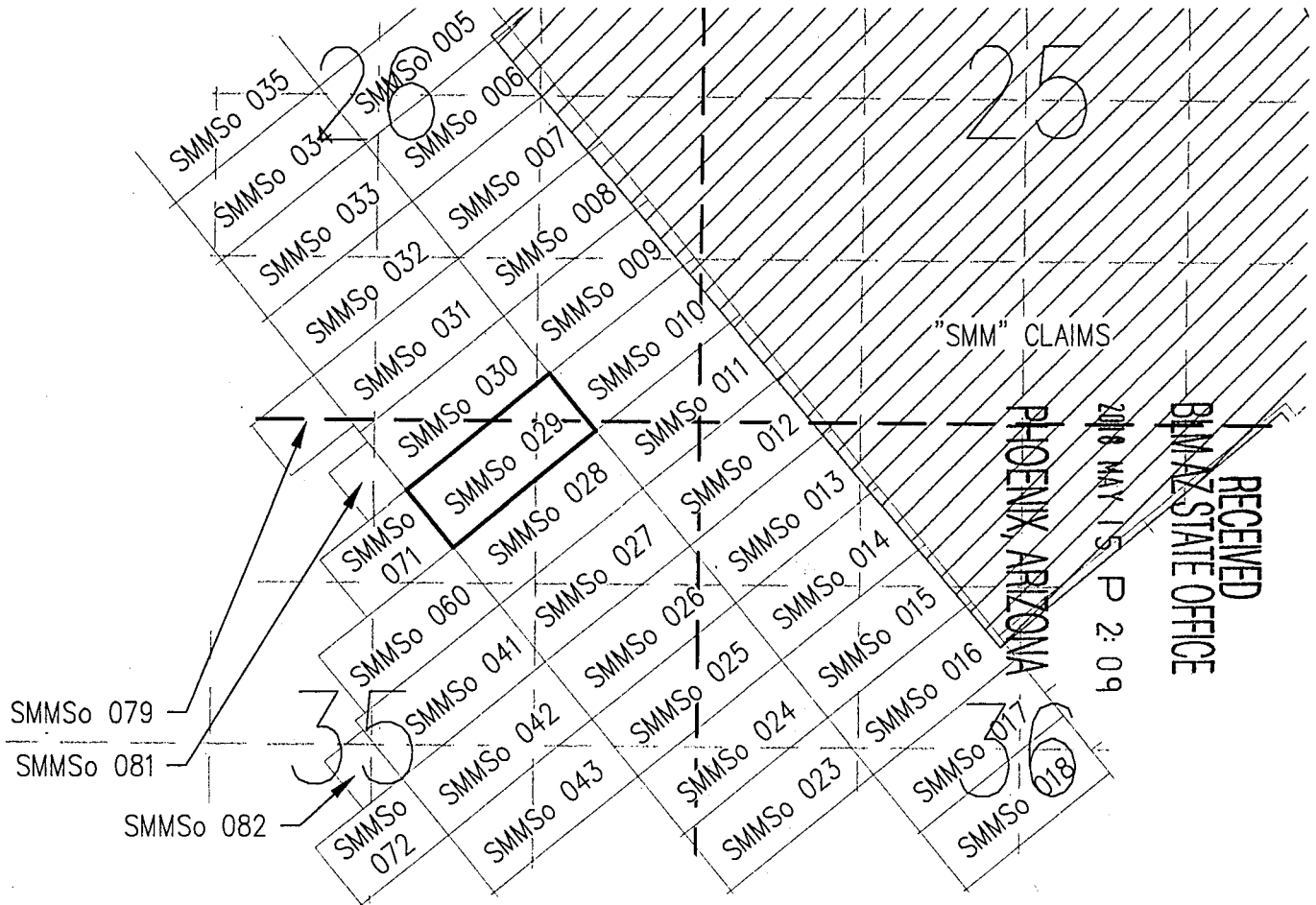
Located, dated and posted on the ground this 2ND day of May, 2018.

SILVER MOUNTAIN MINING, LLC (Owner)

By: 
Jody A. Stone, RLS (Agent)


"SMMSo 029" LODE CLAIM

SITUATED IN PORTIONS OF SECTIONS 26 AND 35, TOWNSHIP 9 NORTH, RANGE 2 WEST OF THE GILA AND SALT RIVER MERIDIAN, YAVAPAI COUNTY, ARIZONA



SCALE: 1"=1,500

TOTAL CLAIM ACREAGE = 20.66 ACRES



EXISTING "SMM" CLAIM BLOCK

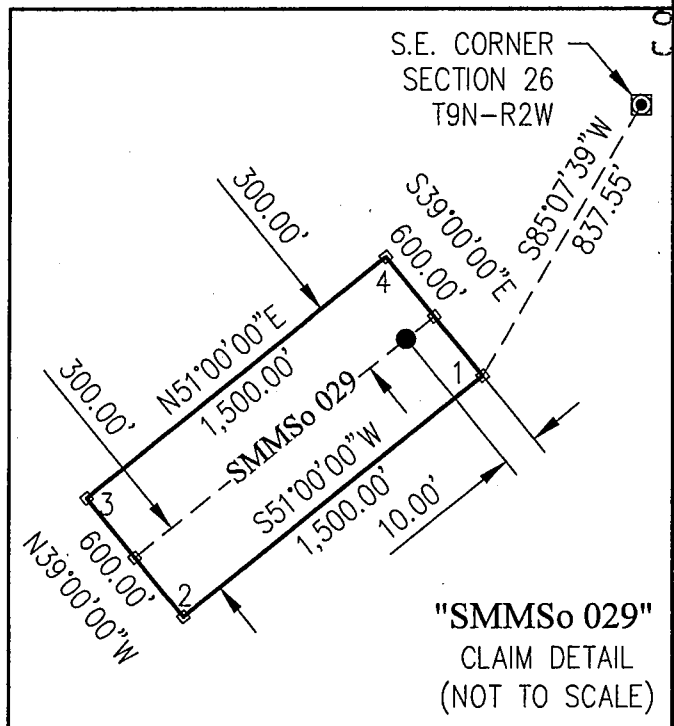


INDICATES END CENTER OR CORNER OF LODE CLAIM. SET 2"x2"x5' WOODEN POST.



INDICATES LOCATION MONUMENT. SET 2"x2"x5' WOODEN POST 10' FROM AN END CENTER ON THE CENTERLINE OF THE CLAIM (TYPICAL)

LOCATOR:
SILVER MOUNTAIN MINING, LLC
P.O. BOX 5127
TUCSON, AZ 85703-5127



"SMMSo 029"
CLAIM DETAIL
(NOT TO SCALE)

ANCL-50863

Return to:
SILVER MOUNTAIN MINING, LLC
PO BOX 5127
TUCSON, AZ 85703-5127

**LOCATION NOTICE FOR LODE MINING CLAIM
STATE OF ARIZONA, COUNTY OF YAVAPAI**

NOTICE IS HEREBY GIVEN that the SMMSo 030 Lode Mining Claim
has been located by:

SILVER MOUNTAIN MINING, LLC
whose current mailing address is:
PO BOX 5127, TUCSON, AZ 85703-5127

This Lode mining claim consists of approximately **20.66** acres.

The general course of this claim is **North 51° East** and is situated in the **Silver Mountain** Mining District, **Yavapai** County, Arizona. This claim is **1,500** feet in length and lies **300** feet on both sides of the centerline of the claim, being **600** feet along the end lines. This claim is marked by seven monuments, constructed of 2" x 2" wood posts at least 4' above the ground, one at each corner, end center and location monument for this claim.

The location monument on which this Location Notice is posted is situated within:

Section 26, Township 9 North, Range 2 West, Gila and Salt River Meridian, **Yavapai** County, Arizona.

This claim runs from the location monument on which this location notice is posted on the centerline of the claim approximately **10 feet**, in a **North 51° East** direction to the **East** end line and **1,490 feet**, in a **South 51° West** direction to the **West** end line of the claim. Depicted on the attached claim map.

This claim encompasses the following Quarter Section(s), Section(s), Township(s) and Range(s):

A portion of the SE1/4 and the SW1/4, Section 26 and the NE1/4 and the NW1/4, Section 35, T9N-R2W, G&SRM, Yavapai County, Arizona, as described by metes and bounds below:


Commencing at the Southeast corner of Section 26, T9N-R2W, Thence North 71°56'39" West, 1,274.90 feet to Corner # 1 of this Claim and the Point of Beginning; Thence South 51°00'00" West, 1,500.00 feet to Corner # 2 of this Claim, Thence North 39°00'00" West, 600.00 feet to Corner # 3 of this Claim, Thence North 51°00'00" East, 1,500.00 feet to Corner # 4 of this Claim, Thence South 39°00'00" East, 600.00 feet to Corner # 1 and the Point of Beginning. Bearings based on NAD_83 Datum.


It is the intent of the claimant that the location notice of this lode mining claim **excludes** any portion within the limits of any Patented Lands.

CORNER # 1 OF THIS CLAIM IS NORTH 71°56'39" WEST, 1,274.90 FEET FROM THE SOUTHEAST CORNER OF SECTION 26, T9N-R2W, YAVAPAI COUNTY, AZ.

Located, dated and posted on the ground this 2ND day of May, 2018.

SILVER MOUNTAIN MINING, LLC (Owner)


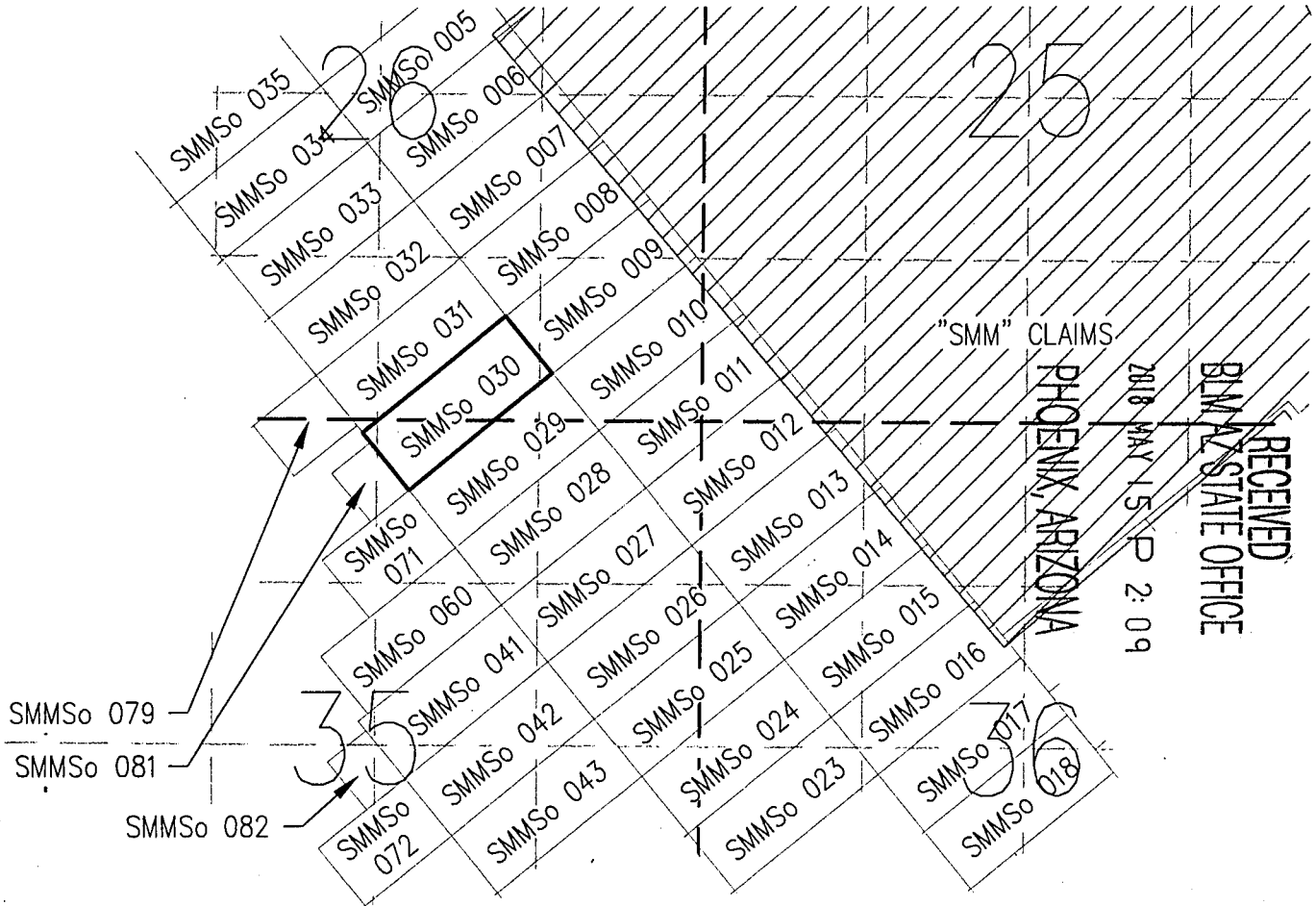
By: 
Jody A. Stone, RLS (Agent)



0884

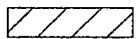
"SMMSo 030" LODGE CLAIM

SITUATED IN PORTIONS OF SECTIONS 26 AND 35, TOWNSHIP 9 NORTH, RANGE 2 WEST OF THE GILA AND SALT RIVER MERIDIAN, YAVAPAI COUNTY, ARIZONA



SCALE: 1"=1,500

TOTAL CLAIM ACREAGE = 20.66 ACRES



EXISTING "SMM" CLAIM BLOCK

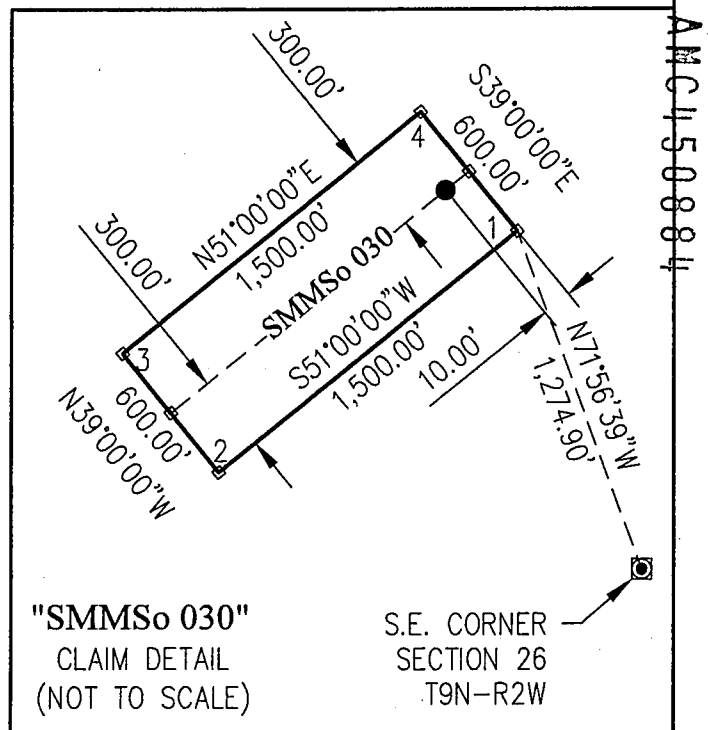


INDICATES END CENTER OR CORNER OF LODGE CLAIM. SET 2"X2"X5' WOODEN POST.



INDICATES LOCATION MONUMENT. SET 2"X2"X5' WOODEN POST 10' FROM AN END CENTER ON THE CENTERLINE OF THE CLAIM (TYPICAL)

LOCATOR:
SILVER MOUNTAIN MINING, LLC
P.O. BOX 5127
TUCSON, AZ 85703-5127



"SMMSo 030"
CLAIM DETAIL
(NOT TO SCALE)


S.E. CORNER
SECTION 26
T9N-R2W

AMC1450884

Return to:
SILVER MOUNTAIN MINING, LLC
PO BOX 5127
TUCSON, AZ 85703-5127

**LOCATION NOTICE FOR LODE MINING CLAIM
STATE OF ARIZONA, COUNTY OF YAVAPAI**

NOTICE IS HEREBY GIVEN that the SMMSo 031 Lode Mining Claim has been located by:
SILVER MOUNTAIN MINING, LLC
whose current mailing address is:
PO BOX 5127, TUCSON, AZ 85703-5127



This Lode mining claim consists of approximately **20.66** acres.

The general course of this claim is **North 51° East** and is situated in the **Silver Mountain** Mining District, **Yavapai** County, Arizona. This claim is **1,500** feet in length and lies **300** feet on both sides of the centerline of the claim, being **600** feet along the end lines. This claim is marked by seven monuments, constructed of 2" x 2" wood posts at least 4' above the ground, one at each corner, end center and location monument for this claim.

The location monument on which this Location Notice is posted is situated within:

Section 26, Township 9 North, Range 2 West, Gila and Salt River Meridian, **Yavapai** County, Arizona.

This claim runs from the location monument on which this location notice is posted on the centerline of the claim approximately **10 feet**, in a **North 51° East** direction to the **East** end line and **1,490 feet**, in a **South 51° West** direction to the **West** end line of the claim. Depicted on the attached claim map.

This claim encompasses the following Quarter Section(s), Section(s), Township(s) and Range(s):

A portion of the SE1/4 and the SW1/4, Section 26 and the NE1/4 and the NW1/4, Section 35, T9N-R2W, G&SRM, Yavapai County, Arizona, as described by metes and bounds below:


Commencing at the Southeast corner of Section 26, T9N-R2W, Thence North 61°32'51" West, 1,808.11 feet to Corner # 1 of this Claim and the Point of Beginning; Thence South 51°00'00" West, 1,500.00 feet to Corner # 2 of this Claim, Thence North 39°00'00" West, 600.00 feet to Corner # 3 of this Claim, Thence North 51°00'00" East, 1,500.00 feet to Corner # 4 of this Claim, Thence South 39°00'00" East, 600.00 feet to Corner # 1 and the Point of Beginning. Bearings based on NAD_83 Datum.

It is the intent of the claimant that the location notice of this lode mining claim **excludes** any portion within the limits of any Patented Lands.

CORNER # 1 OF THIS CLAIM IS NORTH 61°32'51" WEST, 1,808.11 FEET FROM THE SOUTHEAST CORNER OF SECTION 26, T9N-R2W, YAVAPAI COUNTY, AZ.

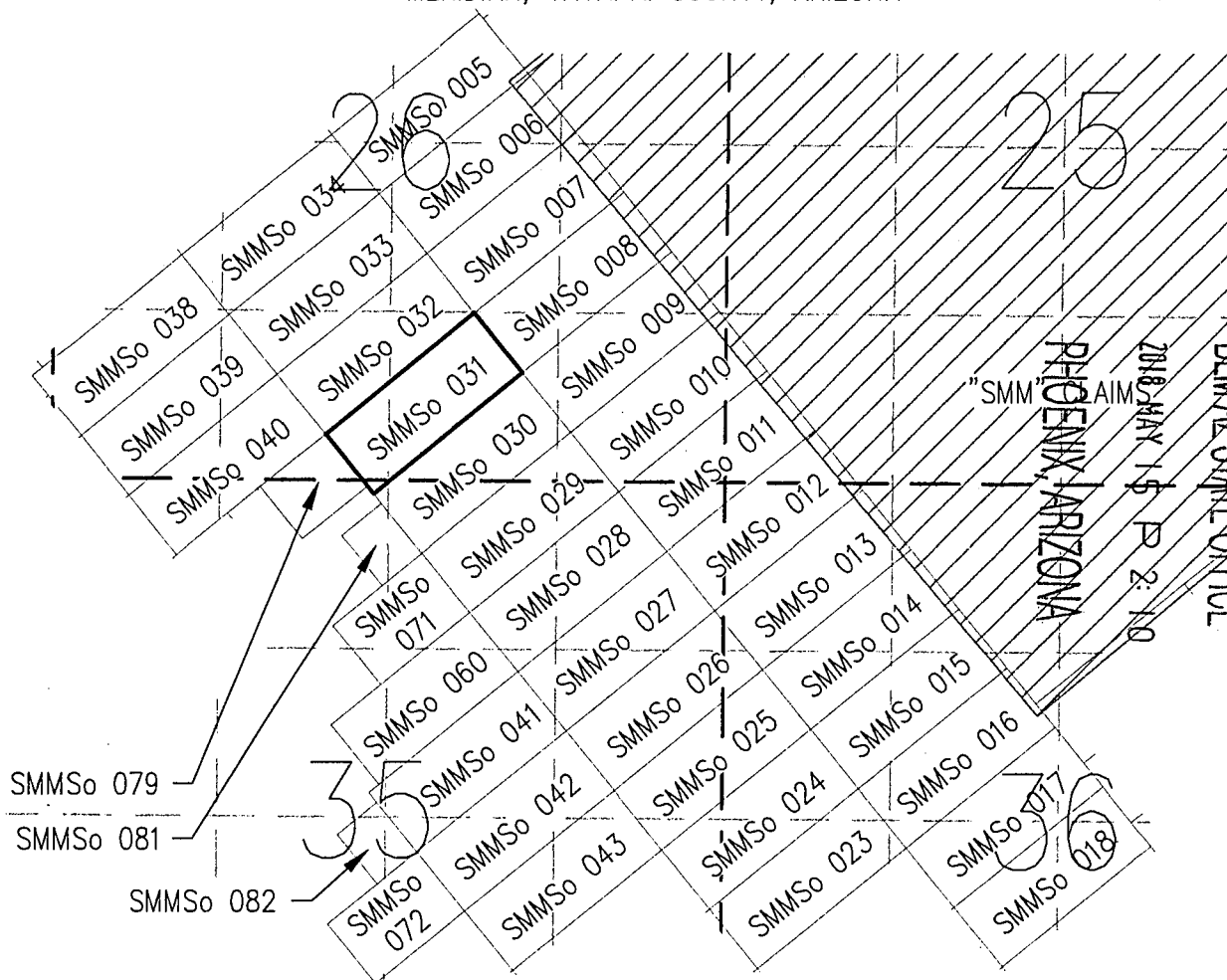
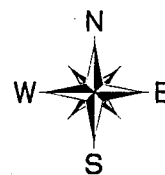
Located, dated and posted on the ground this 2ND day of May, 2018.

SILVER MOUNTAIN MINING, LLC (Owner)


By: 
Jody A. Stone, RLS (Agent)

"SMMSo 031" LODGE CLAIM

SITUATED IN PORTIONS OF SECTIONS 26 AND 35, TOWNSHIP 9
NORTH, RANGE 2 WEST OF THE GILA AND SALT RIVER
MERIDIAN, YAVAPAI COUNTY, ARIZONA




RECEIVED
 BLM AZ STATE OFFICE
 PHOENIX, ARIZONA
 JUN 15 10 2 10



SCALE: 1"=1,500

TOTAL CLAIM ACREAGE = 20.66 ACRES



EXISTING "SMM" CLAIM BLOCK

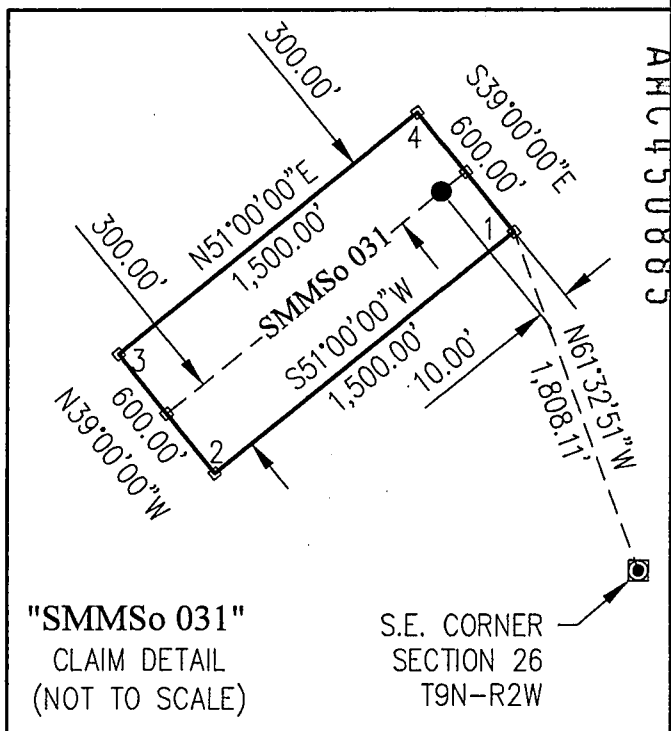


INDICATES END CENTER OR CORNER OF
LODGE CLAIM. SET 2"X2"X5' WOODEN POST.



INDICATES LOCATION MONUMENT. SET
2"X2"X5' WOODEN POST 10' FROM AN
END CENTER ON THE CENTERLINE OF THE
CLAIM (TYPICAL)

LOCATOR:
SILVER MOUNTAIN MINING, LLC
P.O. BOX 5127
TUCSON, AZ 85703-5127

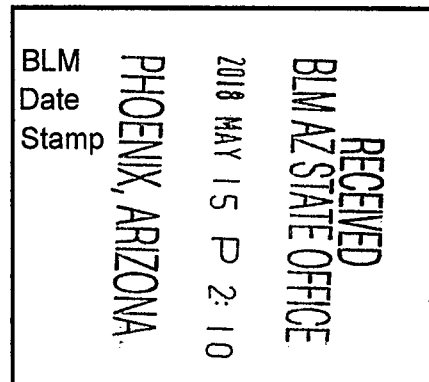


AHC 450885

Return to:
SILVER MOUNTAIN MINING, LLC
PO BOX 5127
TUCSON, AZ 85703-5127

**LOCATION NOTICE FOR LODE MINING CLAIM
STATE OF ARIZONA, COUNTY OF YAVAPAI**

NOTICE IS HEREBY GIVEN that the SMMSo 032 Lode Mining Claim has been located by:
SILVER MOUNTAIN MINING, LLC
whose current mailing address is:
PO BOX 5127, TUCSON, AZ 85703-5127



This Lode mining claim consists of approximately **20.66** acres.

The general course of this claim is **North 51° East** and is situated in the **Silver Mountain** Mining District, **Yavapai** County, Arizona. This claim is **1,500** feet in length and lies **300** feet on both sides of the centerline of the claim, being **600** feet along the end lines. This claim is marked by seven monuments, constructed of 2" x 2" wood posts at least 4' above the ground, one at each corner, end center and location monument for this claim.

The location monument on which this Location Notice is posted is situated within:

Section 26, Township 9 North, Range 2 West, Gila and Salt River Meridian, **Yavapai** County, Arizona.

This claim runs from the location monument on which this location notice is posted on the centerline of the claim approximately **10 feet**, in a **North 51° East** direction to the **East** end line and **1,490 feet**, in a **South 51° West** direction to the **West** end line of the claim. Depicted on the attached claim map.

This claim encompasses the following Quarter Section(s), Section(s), Township(s) and Range(s):

A portion of the SE1/4 and the SW1/4, Section 26, T9N-R2W, G&SRM, Yavapai County, Arizona, as described by metes and bounds below:


Commencing at the Southeast corner of Section 26, T9N-R2W, Thence North 55°59'05" West, 2,373.42 feet to Corner # 1 of this Claim and the Point of Beginning; Thence South 51°00'00" West, 1,500.00 feet to Corner # 2 of this Claim, Thence North 39°00'00" West, 600.00 feet to Corner # 3 of this Claim, Thence North 51°00'00" East, 1,500.00 feet to Corner # 4 of this Claim, Thence South 39°00'00" East, 600.00 feet to Corner # 1 and the Point of Beginning. Bearings based on NAD_83 Datum.

It is the intent of the claimant that the location notice of this lode mining claim **excludes** any portion within the limits of any Patented Lands.

CORNER # 1 OF THIS CLAIM IS NORTH 55°59'05" WEST, 2,373.42 FEET FROM THE SOUTHEAST CORNER OF SECTION 26, T9N-R2W, YAVAPAI COUNTY, AZ.

Located, dated and posted on the ground this 2ND day of May, 2018.

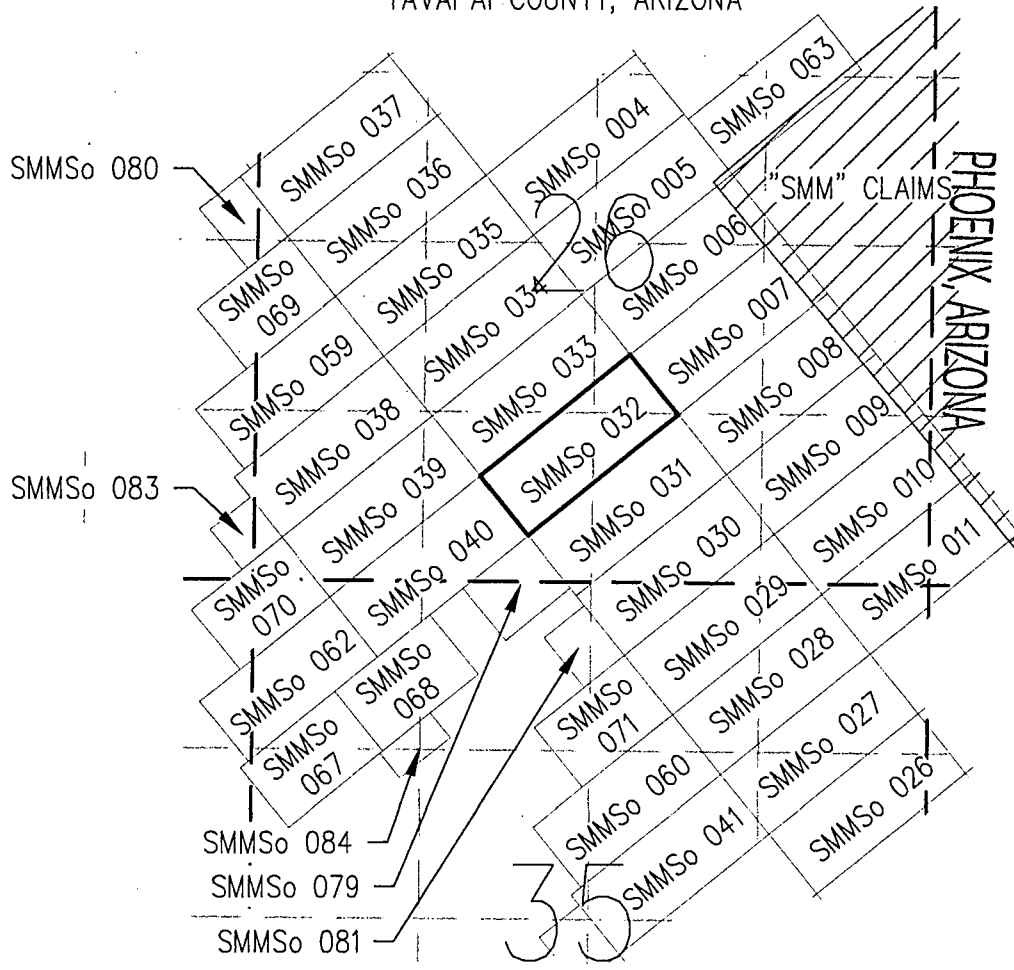
SILVER MOUNTAIN MINING, LLC (Owner)

By: 
Jody A. Stone, RLS (Agent)

AMC 150808b

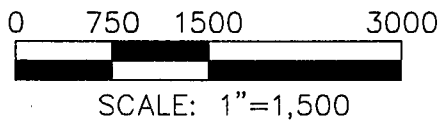
"SMMSo 032" LODGE CLAIM

SITUATED IN A PORTION OF SECTION 26, TOWNSHIP 9 NORTH,
RANGE 2 WEST OF THE GILA AND SALT RIVER MERIDIAN,
YAVAPAI COUNTY, ARIZONA

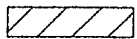


RECEIVED
BLM AZ STATE OFFICE
2018 MAY 15 P 2:10

PHOENIX, ARIZONA



TOTAL CLAIM ACREAGE = 20.66 ACRES



EXISTING "SMM" CLAIM BLOCK

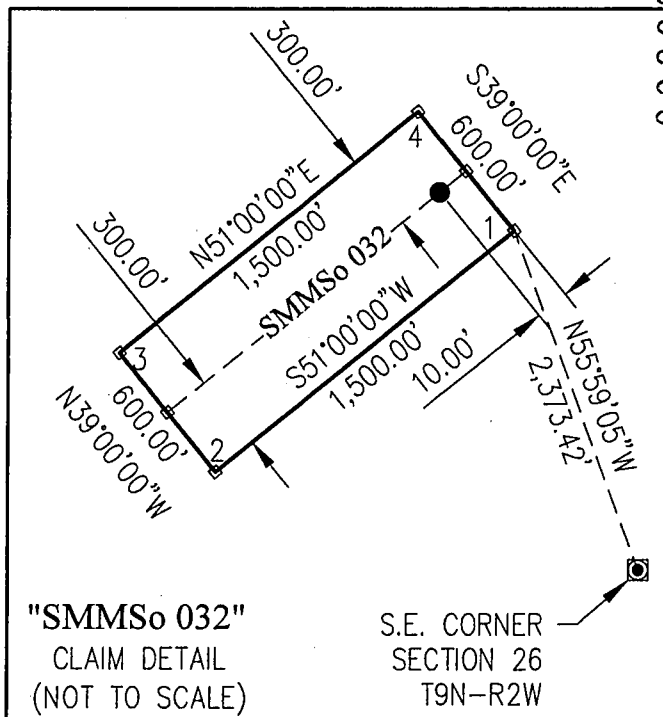


INDICATES END CENTER OR CORNER OF
LODE CLAIM. SET 2"x2"x5' WOODEN POST.



INDICATES LOCATION MONUMENT. SET
2"x2"x5' WOODEN POST 10' FROM AN
END CENTER ON THE CENTERLINE OF THE
CLAIM (TYPICAL)

LOCATOR:
SILVER MOUNTAIN MINING, LLC
P.O. BOX 5127
TUCSON, AZ 85703-5127



"SMMSo 032"
CLAIM DETAIL
(NOT TO SCALE)

S.E. CORNER
SECTION 26
T9N-R2W

ANCL50886

Return to:
SILVER MOUNTAIN MINING, LLC
PO BOX 5127
TUCSON, AZ 85703-5127

**LOCATION NOTICE FOR LODE MINING CLAIM
STATE OF ARIZONA, COUNTY OF YAVAPAI**

NOTICE IS HEREBY GIVEN that the SMMSo 033 Lode Mining Claim has been located by:

SILVER MOUNTAIN MINING, LLC
whose current mailing address is:
PO BOX 5127, TUCSON, AZ 85703-5127

This Lode mining claim consists of approximately **20.66** acres.

The general course of this claim is **North 51° East** and is situated in the **Silver Mountain** Mining District, **Yavapai** County, Arizona. This claim is **1,500** feet in length and lies **300** feet on both sides of the centerline of the claim, being **600** feet along the end lines. This claim is marked by seven monuments, constructed of 2" x 2" wood posts at least 4' above the ground, one at each corner, end center and location monument for this claim.

The location monument on which this Location Notice is posted is situated within:

Section 26, Township 9 North, Range 2 West, Gila and Salt River Meridian, **Yavapai** County, Arizona.

This claim runs from the location monument on which this location notice is posted on the centerline of the claim approximately **10 feet**, in a **North 51° East** direction to the **East** end line and **1,490 feet**, in a **South 51° West** direction to the **West** end line of the claim. Depicted on the attached claim map.

This claim encompasses the following Quarter Section(s), Section(s), Township(s) and Range(s):

A portion of the SE1/4 and the SW1/4, Section 26, T9N-R2W, G&SRM, Yavapai County, Arizona, as described by metes and bounds below:

Commencing at the Southeast corner of Section 26, T9N-R2W, Thence North 52°34'53" West, 2,952.46 feet to Corner # 1 of this Claim and the Point of Beginning; Thence South 51°00'00" West, 1,500.00 feet to Corner # 2 of this Claim, Thence North 39°00'00" West, 600.00 feet to Corner # 3 of this Claim, Thence North 51°00'00" East, 1,500.00 feet to Corner # 4 of this Claim, Thence South 39°00'00" East, 600.00 feet to Corner # 1 and the Point of Beginning. Bearings based on NAD_83 Datum.


It is the intent of the claimant that the location notice of this lode mining claim **excludes** any portion within the limits of any Patented Lands.

CORNER # 1 OF THIS CLAIM IS NORTH 52°34'53" WEST, 2,952.46 FEET FROM THE SOUTHEAST CORNER OF SECTION 26, T9N-R2W, YAVAPAI COUNTY, AZ.

Located, dated and posted on the ground this 2ND day of May, 2018.

SILVER MOUNTAIN MINING, LLC (Owner)

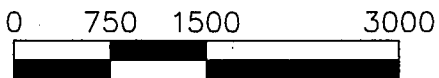
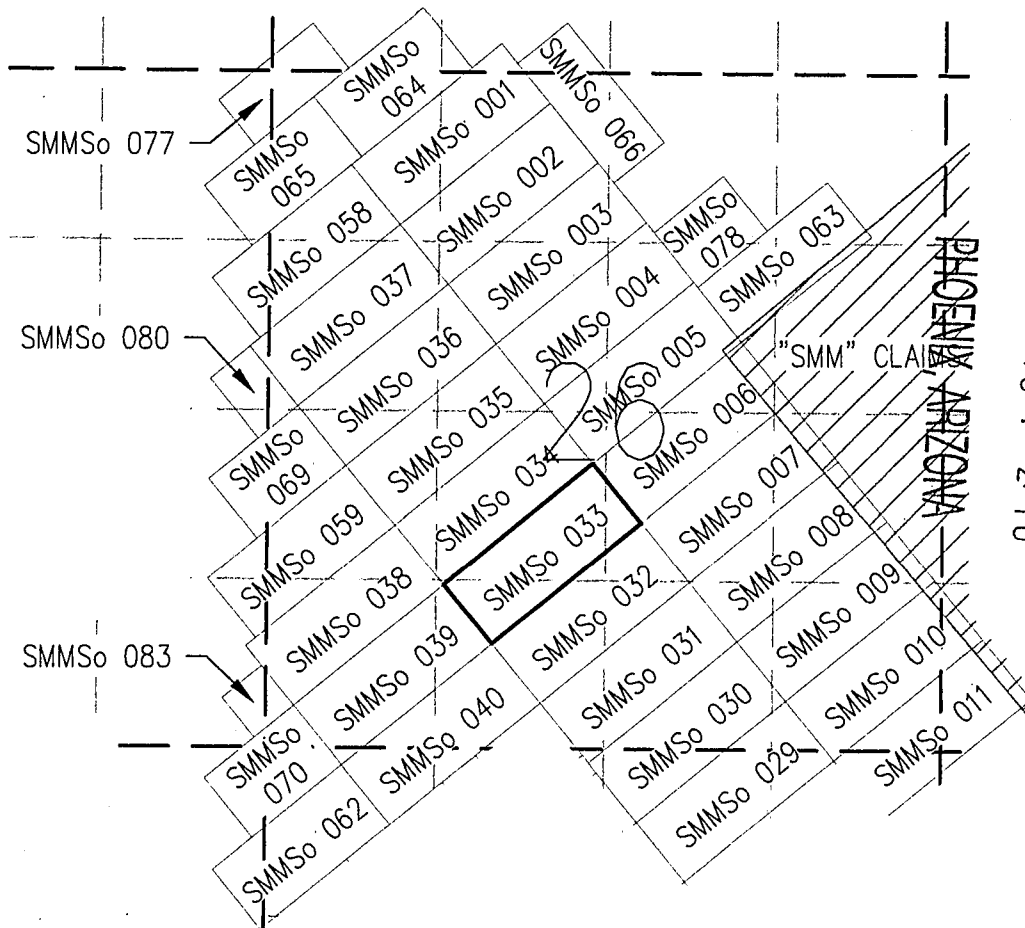
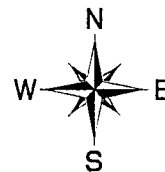
By: 
Jody A. Stone, RLS (Agent)



ARCH 15 2018


"SMMSo 033" LODGE CLAIM

SITUATED IN A PORTION OF SECTION 26, TOWNSHIP 9 NORTH,
RANGE 2 WEST OF THE GILA AND SALT RIVER MERIDIAN,
YAVAPAI COUNTY, ARIZONA



SCALE: 1"=1,500

TOTAL CLAIM ACREAGE = 20.66 ACRES



EXISTING "SMM" CLAIM BLOCK

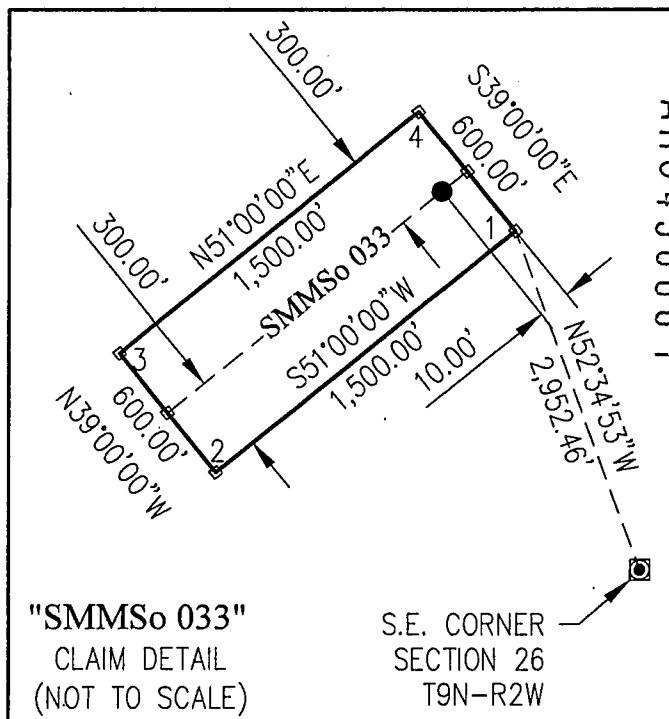


INDICATES END CENTER OR CORNER OF LODGE CLAIM. SET 2"X2"X5' WOODEN POST.



INDICATES LOCATION MONUMENT. SET 2"X2"X5' WOODEN POST 10' FROM AN END CENTER ON THE CENTERLINE OF THE CLAIM (TYPICAL)

LOCATOR:
SILVER MOUNTAIN MINING, LLC
P.O. BOX 5127
TUCSON, AZ 85703-5127



"SMMSo 033"
CLAIM DETAIL
(NOT TO SCALE)


S.E. CORNER
SECTION 26
T9N-R2W

ANCL 450887

Return to:
SILVER MOUNTAIN MINING, LLC
PO BOX 5127
TUCSON, AZ 85703-5127

**LOCATION NOTICE FOR LODE MINING CLAIM
STATE OF ARIZONA, COUNTY OF YAVAPAI**

NOTICE IS HEREBY GIVEN that the SMMSo 034 Lode Mining Claim has been located by:
SILVER MOUNTAIN MINING, LLC
whose current mailing address is:
PO BOX 5127, TUCSON, AZ 85703-5127



This Lode mining claim consists of approximately **20.66** acres.

The general course of this claim is **North 51° East** and is situated in the **Silver Mountain** Mining District, **Yavapai** County, Arizona. This claim is **1,500** feet in length and lies **300** feet on both sides of the centerline of the claim, being **600** feet along the end lines. This claim is marked by seven monuments, constructed of 2" x 2" wood posts at least 4' above the ground, one at each corner, end center and location monument for this claim.

The location monument on which this Location Notice is posted is situated within:
Section 26, Township 9 North, Range 2 West, Gila and Salt River Meridian, Yavapai County, Arizona.

This claim runs from the location monument on which this location notice is posted on the centerline of the claim approximately **10 feet**, in a **North 51° East** direction to the **East** end line and **1,490 feet**, in a **South 51° West** direction to the **West** end line of the claim. Depicted on the attached claim map.

This claim encompasses the following Quarter Section(s), Section(s), Township(s) and Range(s):
A portion of the SW1/4 and the NW1/4, Section 26, T9N-R2W, G&SRM, Yavapai County, Arizona, as described by metes and bounds below:
Commencing at the Southeast corner of Section 26, T9N-R2W, Thence North 50°17'58" West, 3,538.49 feet to Corner # 1 of this Claim and the Point of Beginning; Thence South 51°00'00" West, 1,500.00 feet to Corner # 2 of this Claim, Thence North 39°00'00" West, 600.00 feet to Corner # 3 of this Claim, Thence North 51°00'00" East, 1,500.00 feet to Corner # 4 of this Claim, Thence South 39°00'00" East, 600.00 feet to Corner # 1 and the Point of Beginning. Bearings based on NAD_83 Datum.


AMC 4-0880

It is the intent of the claimant that the location notice of this lode mining claim **excludes** any portion within the limits of any Patented Lands.

CORNER # 1 OF THIS CLAIM IS NORTH 50°17'58" WEST, 3,538.49 FEET FROM THE SOUTHEAST CORNER OF SECTION 26, T9N-R2W, YAVAPAI COUNTY, AZ.


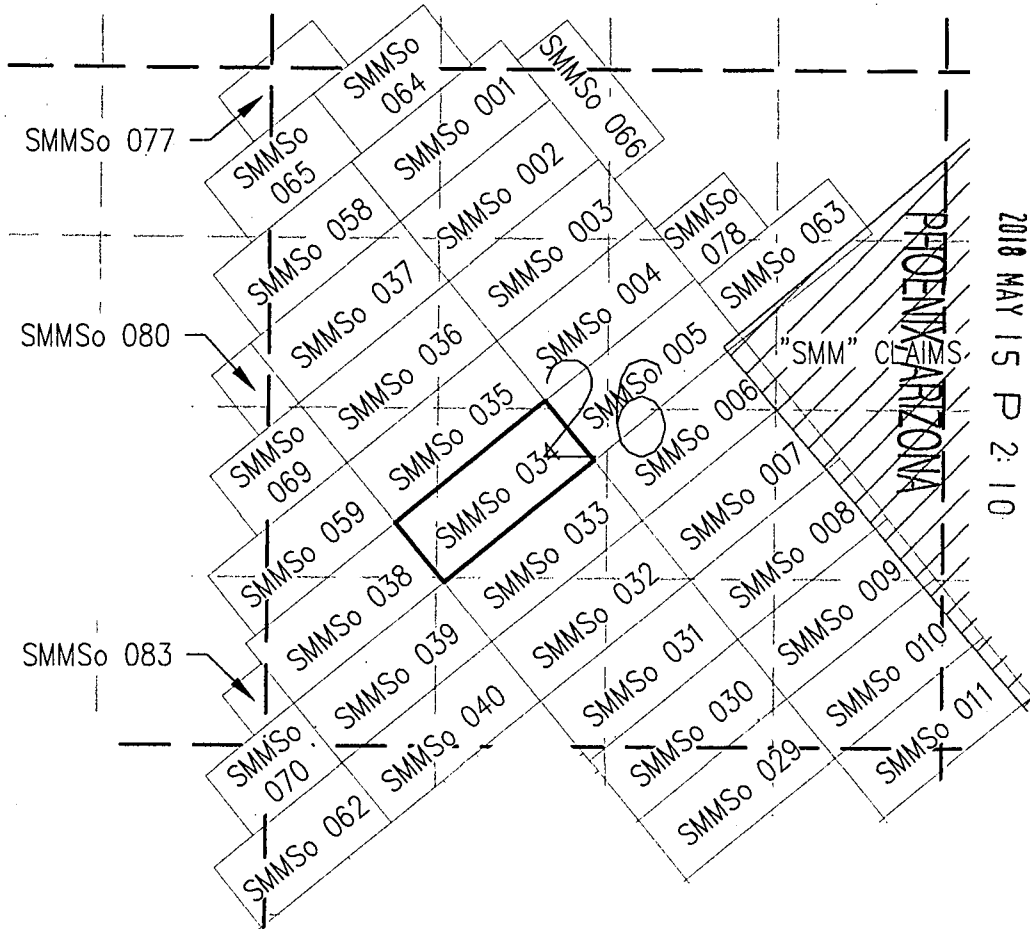
Located, dated and posted on the ground this 2ND day of May, 2018.

SILVER MOUNTAIN MINING, LLC (Owner)

By: 
Jody A. Stone, RLS (Agent)

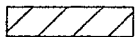
"SMMSo 034" LODGE CLAIM

SITUATED IN A PORTION OF SECTION 26, TOWNSHIP 9 NORTH,
RANGE 2 WEST OF THE GILA AND SALT RIVER MERIDIAN,
YAVAPAI COUNTY, ARIZONA



SCALE: 1"=1,500

TOTAL CLAIM ACREAGE = 20.66 ACRES



EXISTING "SMM" CLAIM BLOCK

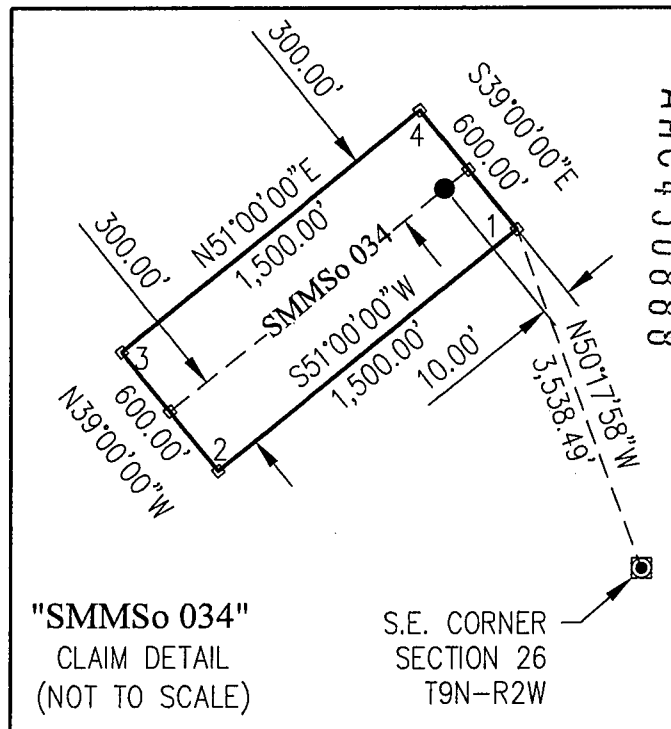


INDICATES END CENTER OR CORNER OF LODGE CLAIM. SET 2"X2"X5' WOODEN POST.



INDICATES LOCATION MONUMENT. SET 2"X2"X5' WOODEN POST 10' FROM AN END CENTER ON THE CENTERLINE OF THE CLAIM (TYPICAL)

LOCATOR:
SILVER MOUNTAIN MINING, LLC
P.O. BOX 5127
TUCSON, AZ 85703-5127



"SMMSo 034"
CLAIM DETAIL
(NOT TO SCALE)

S.E. CORNER
SECTION 26
T9N-R2W

Return to:
SILVER MOUNTAIN MINING, LLC
PO BOX 5127
TUCSON, AZ 85703-5127

**LOCATION NOTICE FOR LODE MINING CLAIM
STATE OF ARIZONA, COUNTY OF YAVAPAI**

NOTICE IS HEREBY GIVEN that the SMMSo 035 Lode Mining Claim has been located by:

SILVER MOUNTAIN MINING, LLC
whose current mailing address is:
PO BOX 5127, TUCSON, AZ 85703-5127

This Lode mining claim consists of approximately **20.66** acres.

The general course of this claim is **North 51° East** and is situated in the **Silver Mountain** Mining District, **Yavapai** County, Arizona. This claim is **1,500** feet in length and lies **300** feet on both sides of the centerline of the claim, being **600** feet along the end lines. This claim is marked by seven monuments, constructed of 2" x 2" wood posts at least 4' above the ground, one at each corner, end center and location monument for this claim.

The location monument on which this Location Notice is posted is situated within:

Section 26, Township 9 North, Range 2 West, Gila and Salt River Meridian, **Yavapai** County, Arizona.

This claim runs from the location monument on which this location notice is posted on the centerline of the claim approximately **10 feet**, in a **North 51° East** direction to the **East** end line and **1,490 feet**, in a **South 51° West** direction to the **West** end line of the claim. Depicted on the attached claim map.

This claim encompasses the following Quarter Section(s), Section(s), Township(s) and Range(s):

A portion of the NW1/4 and the SW1/4, Section 26, T9N-R2W, G&SRM, Yavapai County, Arizona, as described by metes and bounds below:

Commencing at the Southeast corner of Section 26, T9N-R2W, Thence North 48°40'04" West, 4,128.53 feet to Corner # 1 of this Claim and the Point of Beginning; Thence South 51°00'00" West, 1,500.00 feet to Corner # 2 of this Claim, Thence North 39°00'00" West, 600.00 feet to Corner # 3 of this Claim, Thence North 51°00'00" East, 1,500.00 feet to Corner # 4 of this Claim, Thence South 39°00'00" East, 600.00 feet to Corner # 1 and the Point of Beginning. Bearings based on NAD_83 Datum.


It is the intent of the claimant that the location notice of this lode mining claim **excludes** any portion within the limits of any Patented Lands.

CORNER # 1 OF THIS CLAIM IS NORTH 48°40'04" WEST, 4,128.53 FEET FROM THE SOUTHEAST CORNER OF SECTION 26, T9N-R2W, YAVAPAI COUNTY, AZ.

Located, dated and posted on the ground this 1ST day of May, 2018.

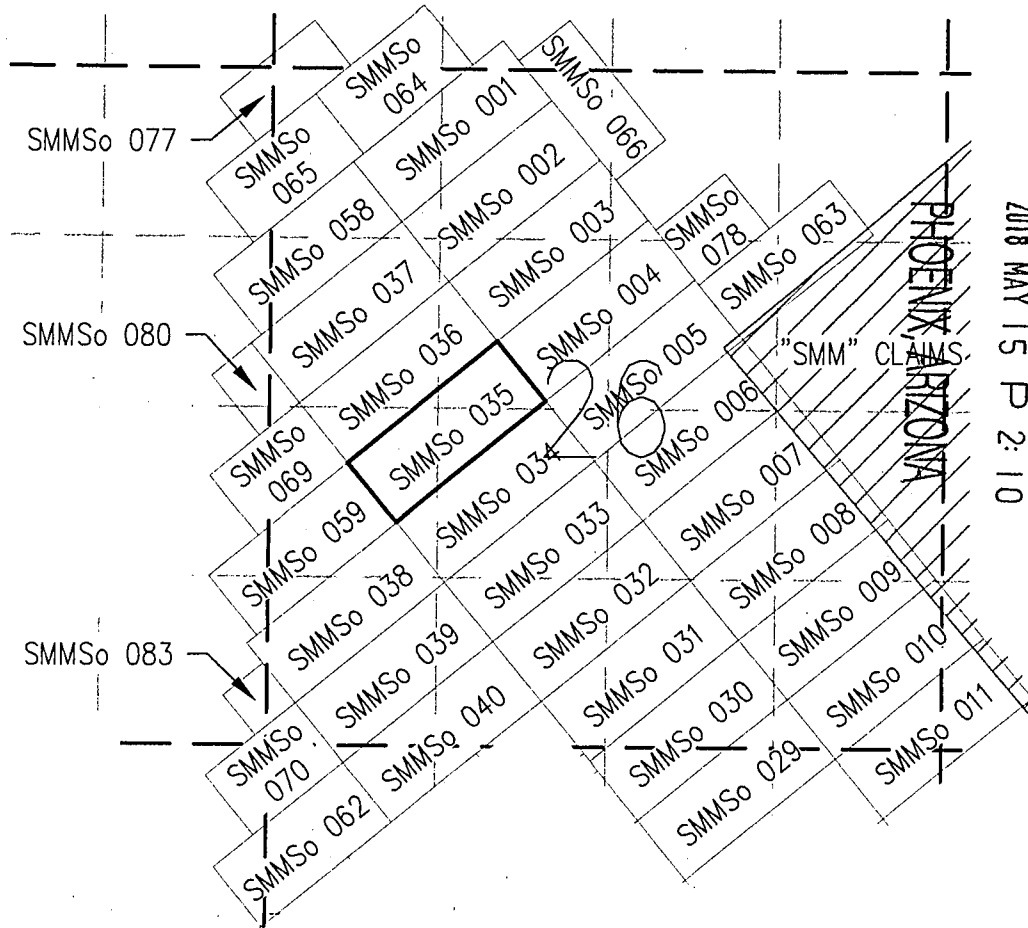
SILVER MOUNTAIN MINING, LLC (Owner)

By: 
Jody A. Stone, RLS (Agent)

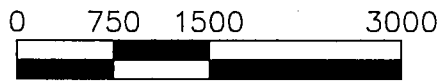


"SMMSo 035" LODGE CLAIM

SITUATED IN A PORTION OF SECTION 26, TOWNSHIP 9 NORTH,
RANGE 2 WEST OF THE GILA AND SALT RIVER MERIDIAN,
YAVAPAI COUNTY, ARIZONA




RECEIVED
BLM AZ STATE OFFICE
2018 MAY 15 P 2:10



SCALE: 1"=1,500

TOTAL CLAIM ACREAGE = 20.66 ACRES



EXISTING "SMM" CLAIM BLOCK

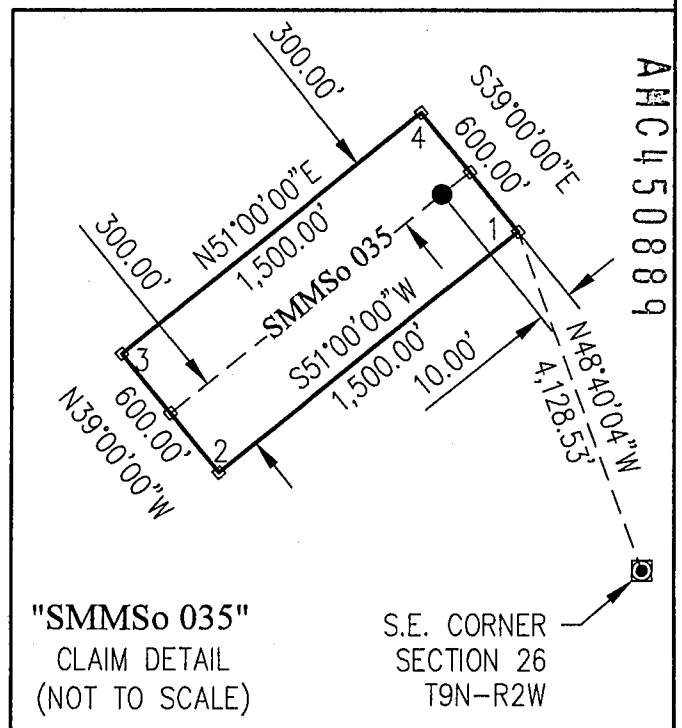


INDICATES END CENTER OR CORNER OF LODGE CLAIM. SET 2"X2"X5' WOODEN POST.



INDICATES LOCATION MONUMENT. SET 2"X2"X5' WOODEN POST 10' FROM AN END CENTER ON THE CENTERLINE OF THE CLAIM (TYPICAL)

LOCATOR:
SILVER MOUNTAIN MINING, LLC
P.O. BOX 5127
TUCSON, AZ 85703-5127



"SMMSo 035"
CLAIM DETAIL
(NOT TO SCALE)

S.E. CORNER
SECTION 26
T9N-R2W

AHC450889

Return to:
SILVER MOUNTAIN MINING, LLC
PO BOX 5127
TUCSON, AZ 85703-5127

**LOCATION NOTICE FOR LODE MINING CLAIM
STATE OF ARIZONA, COUNTY OF YAVAPAI**

NOTICE IS HEREBY GIVEN that the **SMMSo 036** Lode Mining Claim
has been located by:

SILVER MOUNTAIN MINING, LLC
whose current mailing address is:
PO BOX 5127, TUCSON, AZ 85703-5127

This Lode mining claim consists of approximately **20.66** acres.

The general course of this claim is **North 51° East** and is situated in the **Silver Mountain** Mining District, **Yavapai** County, Arizona. This claim is **1,500** feet in length and lies **300** feet on both sides of the centerline of the claim, being **600** feet along the end lines. This claim is marked by seven monuments, constructed of 2" x 2" wood posts at least 4' above the ground, one at each corner, end center and location monument for this claim.

The location monument on which this Location Notice is posted is situated within:

Section 26, Township 9 North, Range 2 West, Gila and Salt River Meridian, **Yavapai** County, Arizona.

This claim runs from the location monument on which this location notice is posted on the centerline of the claim approximately **10 feet**, in a **North 51° East** direction to the **East** end line and **1,490 feet**, in a **South 51° West** direction to the **West** end line of the claim. Depicted on the attached claim map.

This claim encompasses the following Quarter Section(s), Section(s), Township(s) and Range(s):

A portion of the NW1/4 and the SW1/4, Section 26, T9N-R2W, G&SRM, Yavapai County, Arizona, as described by metes and bounds below:

Commencing at the Southeast corner of Section 26, T9N-R2W, Thence North 47°26'41" West, 4,721.08 feet to Corner # 1 of this Claim and the Point of Beginning; Thence South 51°00'00" West, 1,500.00 feet to Corner # 2 of this Claim, Thence North 39°00'00" West, 600.00 feet to Corner # 3 of this Claim, Thence North 51°00'00" East, 1,500.00 feet to Corner # 4 of this Claim, Thence South 39°00'00" East, 600.00 feet to Corner # 1 and the Point of Beginning. Bearings based on NAD_83 Datum.


It is the intent of the claimant that the location notice of this lode mining claim **excludes** any portion within the limits of any Patented Lands.

CORNER # 1 OF THIS CLAIM IS NORTH 47°26'41" WEST, 4,721.08 FEET FROM THE SOUTHEAST CORNER OF SECTION 26, T9N-R2W, YAVAPAI COUNTY, AZ.

Located, dated and posted on the ground this 1ST day of May, 2018.

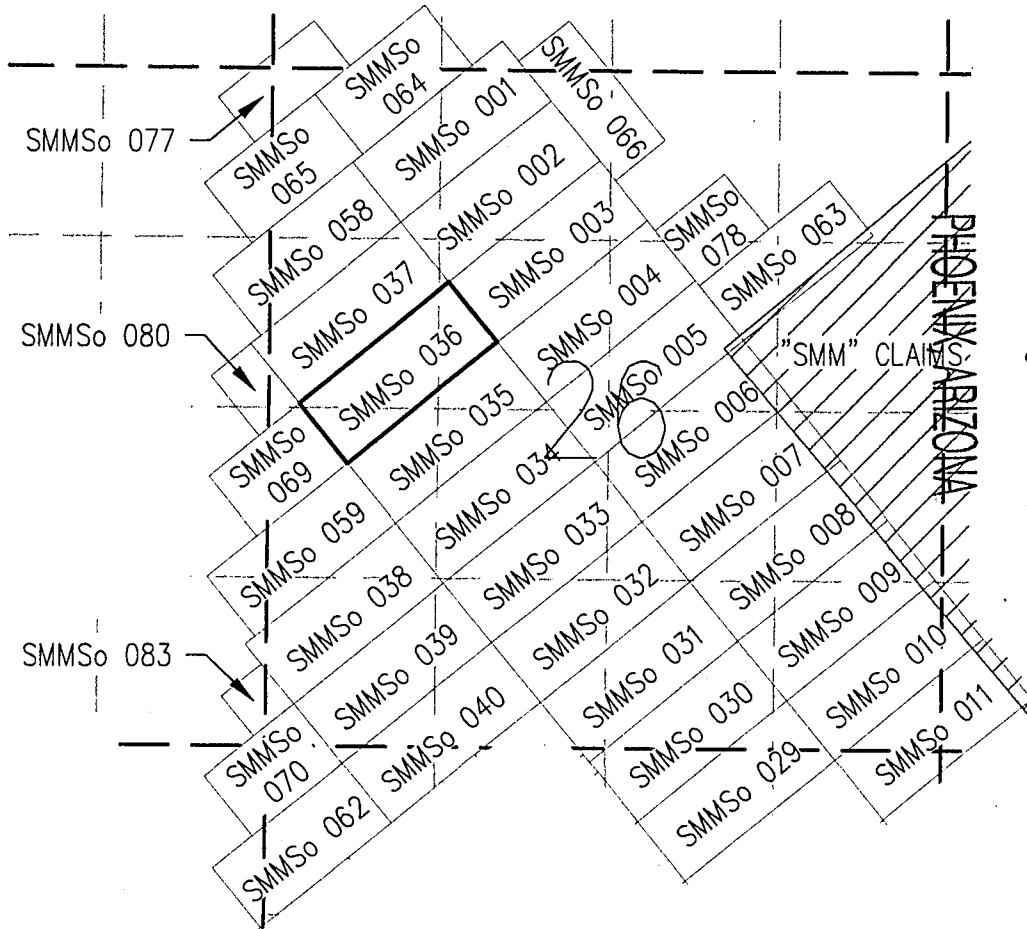
SILVER MOUNTAIN MINING, LLC (Owner)

By: 
Jody A. Stone, RLS (Agent)




"SMMSo 036" LODGE CLAIM

SITUATED IN A PORTION OF SECTION 26, TOWNSHIP 9 NORTH,
RANGE 2 WEST OF THE GILA AND SALT RIVER MERIDIAN,
YAVAPAI COUNTY, ARIZONA

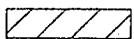


RECEIVED
 BLM AZ STATE OFFICE
 2018 MAY 15 P 2:10



SCALE: 1"=1,500

TOTAL CLAIM ACREAGE = 20.66 ACRES



EXISTING "SMM" CLAIM BLOCK

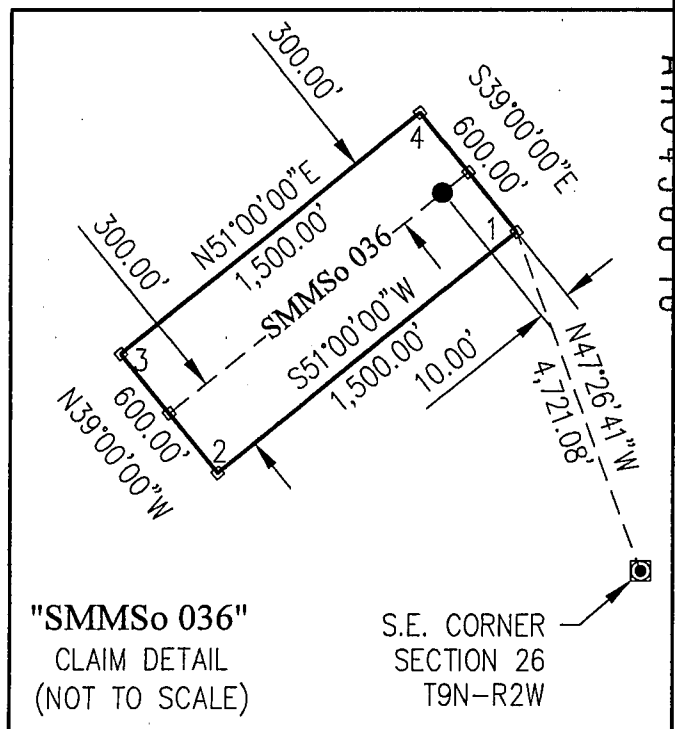


INDICATES END CENTER OR CORNER OF LODGE CLAIM. SET 2"X2"X5' WOODEN POST.



INDICATES LOCATION MONUMENT. SET 2"X2"X5' WOODEN POST 10' FROM AN END CENTER ON THE CENTERLINE OF THE CLAIM (TYPICAL)

LOCATOR:
SILVER MOUNTAIN MINING, LLC
P.O. BOX 5127
TUCSON, AZ 85703-5127



"SMMSo 036"
CLAIM DETAIL
(NOT TO SCALE)

S.E. CORNER
SECTION 26
T9N-R2W

AMC 450890

Return to:
SILVER MOUNTAIN MINING, LLC
PO BOX 5127
TUCSON, AZ 85703-5127

**LOCATION NOTICE FOR LODE MINING CLAIM
STATE OF ARIZONA, COUNTY OF YAVAPAI**

NOTICE IS HEREBY GIVEN that the SMMSo 037 Lode Mining Claim has been located by:

SILVER MOUNTAIN MINING, LLC
whose current mailing address is:
PO BOX 5127, TUCSON, AZ 85703-5127

This Lode mining claim consists of approximately **20.66** acres.

The general course of this claim is **North 51° East** and is situated in the **Silver Mountain** Mining District, **Yavapai** County, Arizona. This claim is **1,500** feet in length and lies **300** feet on both sides of the centerline of the claim, being **600** feet along the end lines. This claim is marked by seven monuments, constructed of 2" x 2" wood posts at least 4' above the ground, one at each corner, end center and location monument for this claim.

The location monument on which this Location Notice is posted is situated within:

Section 26, Township 9 North, Range 2 West, Gila and Salt River Meridian, **Yavapai** County, Arizona.

This claim runs from the location monument on which this location notice is posted on the centerline of the claim approximately **10 feet**, in a **North 51° East** direction to the **East** end line and **1,490 feet**, in a **South 51° West** direction to the **West** end line of the claim. Depicted on the attached claim map.

This claim encompasses the following Quarter Section(s), Section(s), Township(s) and Range(s):

A portion of the NW1/4, Section 26 and the NE1/4, Section 27, T9N-R2W, G&SRM, Yavapai County, Arizona, as described by metes and bounds below:

Commencing at the Southeast corner of Section 26, T9N-R2W, Thence North 46°29'42" West, 5,315.31 feet to Corner # 1 of this Claim and the Point of Beginning; Thence South 51°00'00" West, 1,500.00 feet to Corner # 2 of this Claim, Thence North 39°00'00" West, 600.00 feet to Corner # 3 of this Claim, Thence North 51°00'00" East, 1,500.00 feet to Corner # 4 of this Claim, Thence South 39°00'00" East, 600.00 feet to Corner # 1 and the Point of Beginning. Bearings based on NAD_83 Datum.


It is the intent of the claimant that the location notice of this lode mining claim **excludes** any portion within the limits of any Patented Lands.

CORNER # 1 OF THIS CLAIM IS NORTH 46°29'42" WEST, 5,315.31 FEET FROM THE SOUTHEAST CORNER OF SECTION 26, T9N-R2W, YAVAPAI COUNTY, AZ.

Located, dated and posted on the ground this 1ST day of May, 2018.


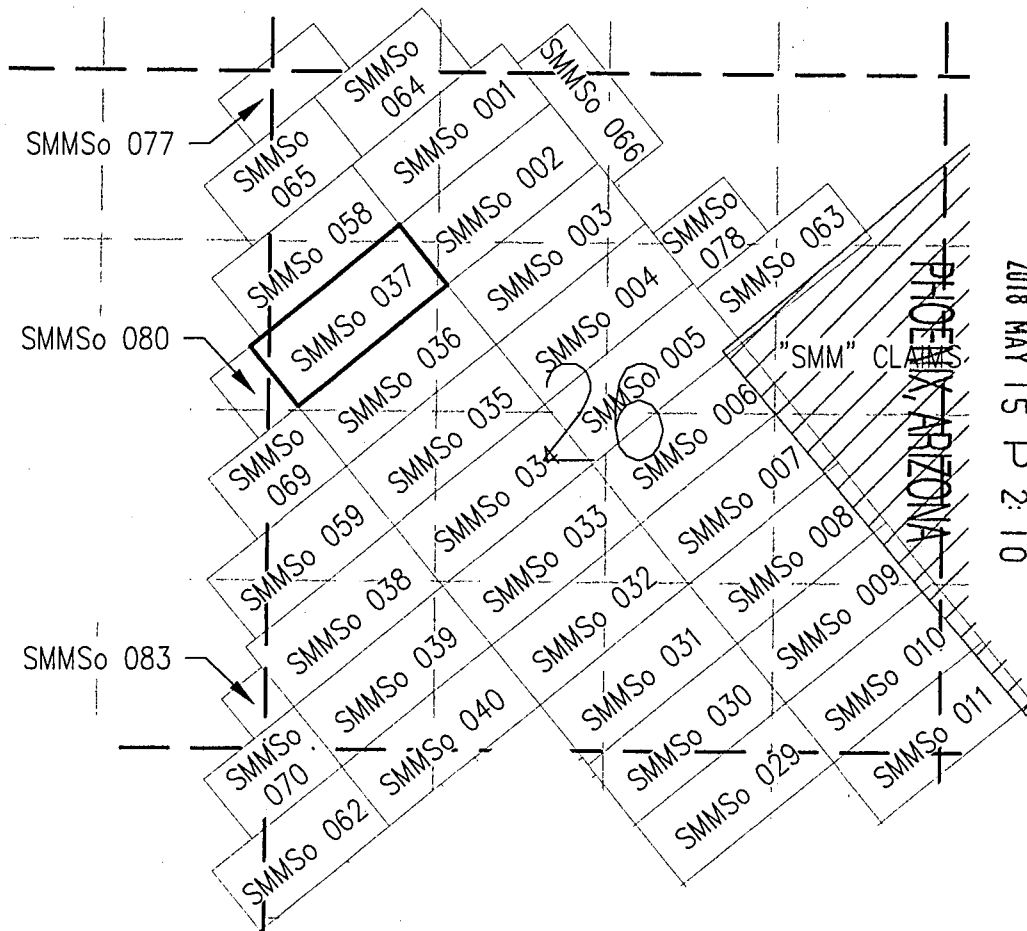
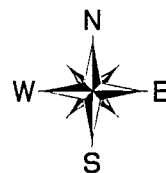
SILVER MOUNTAIN MINING, LLC (Owner)

By: 
Jody A. Stone, RLS (Agent)



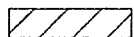
"SMMSo 037" LODGE CLAIM

SITUATED IN PORTIONS OF SECTIONS 26 AND 27, TOWNSHIP 9 NORTH, RANGE 2 WEST OF THE GILA AND SALT RIVER MERIDIAN, YAVAPAI COUNTY, ARIZONA



SCALE: 1"=1,500

TOTAL CLAIM ACREAGE = 20.66 ACRES



EXISTING "SMM" CLAIM BLOCK

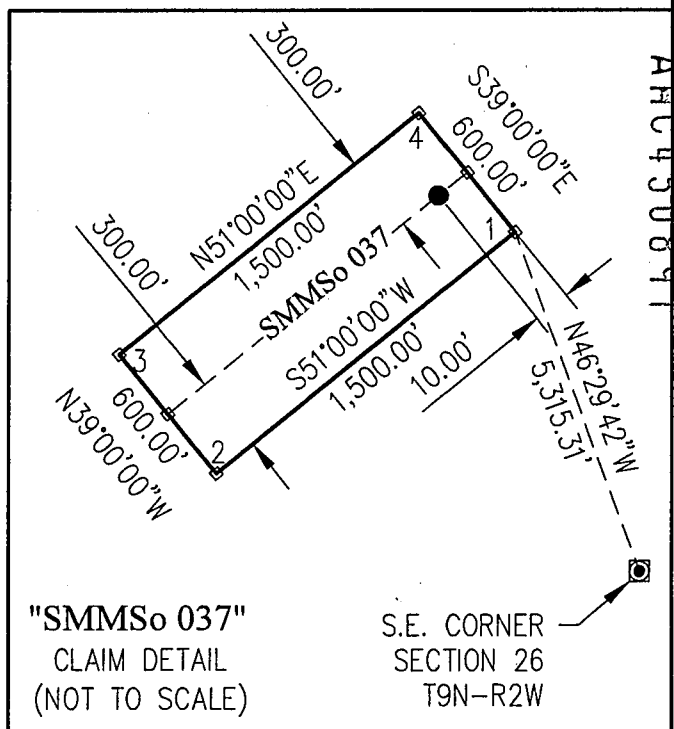


INDICATES END CENTER OR CORNER OF LODGE CLAIM. SET 2"x2"x5' WOODEN POST.



INDICATES LOCATION MONUMENT. SET 2"x2"x5' WOODEN POST 10' FROM AN END CENTER ON THE CENTERLINE OF THE CLAIM (TYPICAL)

LOCATOR:
SILVER MOUNTAIN MINING, LLC
P.O. BOX 5127
TUCSON, AZ 85703-5127



"SMMSo 037"
CLAIM DETAIL
(NOT TO SCALE)


S.E. CORNER
SECTION 26
T9N-R2W

AHC450891

Return to:
SILVER MOUNTAIN MINING, LLC
PO BOX 5127
TUCSON, AZ 85703-5127

**LOCATION NOTICE FOR LODE MINING CLAIM
STATE OF ARIZONA, COUNTY OF YAVAPAI**

NOTICE IS HEREBY GIVEN that the SMMSo 038 Lode Mining Claim has been located by:
SILVER MOUNTAIN MINING, LLC
whose current mailing address is:
PO BOX 5127, TUCSON, AZ 85703-5127



This Lode mining claim consists of approximately **20.66** acres.

The general course of this claim is **North 51° East** and is situated in the **Silver Mountain** Mining District, **Yavapai** County, Arizona. This claim is **1,500** feet in length and lies **300** feet on both sides of the centerline of the claim, being **600** feet along the end lines. This claim is marked by seven monuments, constructed of 2" x 2" wood posts at least 4' above the ground, one at each corner, end center and location monument for this claim.

The location monument on which this Location Notice is posted is situated within:

Section 26, Township 9 North, Range 2 West, Gila and Salt River Meridian, Yavapai County, Arizona.

This claim runs from the location monument on which this location notice is posted on the centerline of the claim approximately **10 feet**, in a **North 51° East** direction to the **East** end line and **1,490 feet**, in a **South 51° West** direction to the **West** end line of the claim. Depicted on the attached claim map.

This claim encompasses the following Quarter Section(s), Section(s), Township(s) and Range(s):

A portion of the SW1/4, Section 26 and the SE1/4, Section 27, T9N-R2W, G&SRM, Yavapai County, Arizona, as described by metes and bounds below:

Commencing at the Southeast corner of Section 26, T9N-R2W, Thence North 71°17'49" West, 4,104.98 feet to Corner # 1 of this Claim and the Point of Beginning; Thence South 51°00'00" West, 1,500.00 feet to Corner # 2 of this Claim, Thence North 39°00'00" West, 600.00 feet to Corner # 3 of this Claim, Thence North 51°00'00" East, 1,500.00 feet to Corner # 4 of this Claim, Thence South 39°00'00" East, 600.00 feet to Corner # 1 and the Point of Beginning. Bearings based on NAD_83 Datum.


It is the intent of the claimant that the location notice of this lode mining claim **excludes** any portion within the limits of any Patented Lands.

CORNER # 1 OF THIS CLAIM IS NORTH 71°17'49" WEST, 4,104.98 FEET FROM THE SOUTHEAST CORNER OF SECTION 26, T9N-R2W, YAVAPAI COUNTY, AZ.

Located, dated and posted on the ground this 2ND day of May, 2018.

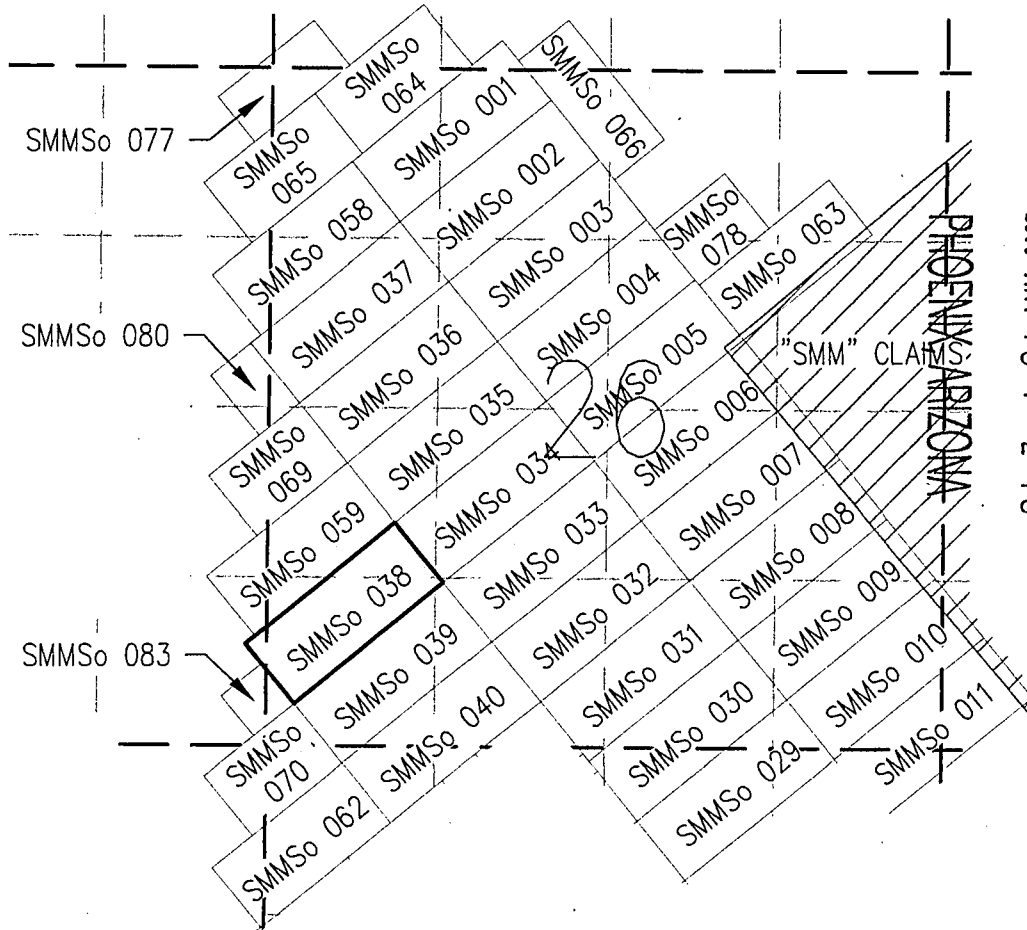
SILVER MOUNTAIN MINING, LLC (Owner)

By:



Jody A. Stone, RLS (Agent)

"SMMSo 038" LODGE CLAIM

SITUATED IN PORTIONS OF SECTIONS 26 AND 27, TOWNSHIP 9 NORTH, RANGE 2 WEST OF THE GILA AND SALT RIVER MERIDIAN, YAVAPAI COUNTY, ARIZONA




RECEIVED
BLM AZ STATE OFFICE
2018 MAY 15 P 2:10



SCALE: 1"=1,500

TOTAL CLAIM ACREAGE. = 20.66 ACRES



EXISTING "SMM" CLAIM BLOCK

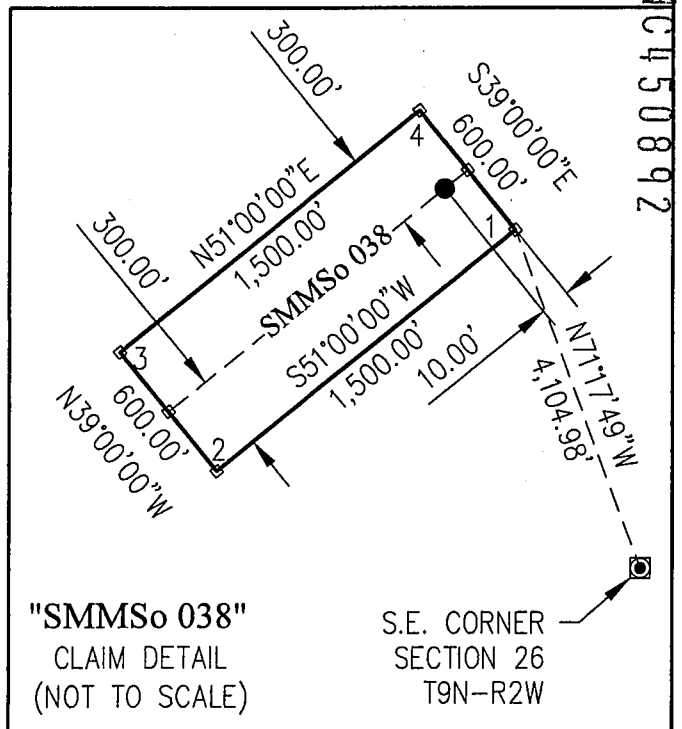


INDICATES END CENTER OR CORNER OF LODGE CLAIM. SET 2"X2"X5' WOODEN POST.



INDICATES LOCATION MONUMENT. SET 2"X2"X5' WOODEN POST 10' FROM AN END CENTER ON THE CENTERLINE OF THE CLAIM (TYPICAL)

LOCATOR:
SILVER MOUNTAIN MINING, LLC
P.O. BOX 5127
TUCSON, AZ 85703-5127




AHC 450892

Return to:
SILVER MOUNTAIN MINING, LLC
PO BOX 5127
TUCSON, AZ 85703-5127

**LOCATION NOTICE FOR LODE MINING CLAIM
STATE OF ARIZONA, COUNTY OF YAVAPAI**

NOTICE IS HEREBY GIVEN that the SMMSo 039 Lode Mining Claim has been located by:
SILVER MOUNTAIN MINING, LLC
whose current mailing address is:
PO BOX 5127, TUCSON, AZ 85703-5127



This Lode mining claim consists of approximately **20.66** acres.

The general course of this claim is **North 51° East** and is situated in the **Silver Mountain** Mining District, **Yavapai** County, Arizona. This claim is **1,500** feet in length and lies **300** feet on both sides of the centerline of the claim, being **600** feet along the end lines. This claim is marked by seven monuments, constructed of 2" x 2" wood posts at least 4' above the ground, one at each corner, end center and location monument for this claim.

The location monument on which this Location Notice is posted is situated within:

Section 26, Township 9 North, Range 2 West, Gila and Salt River Meridian, **Yavapai** County, Arizona.

This claim runs from the location monument on which this location notice is posted on the centerline of the claim approximately **10 feet**, in a **North 51° East** direction to the **East** end line and **1,490 feet**, in a **South 51° West** direction to the **West** end line of the claim. Depicted on the attached claim map:

This claim encompasses the following Quarter Section(s), Section(s), Township(s) and Range(s):

A portion of the SW1/4, Section 26 and the NW1/4, Section 35, T9N-R2W, G&SRM, Yavapai County, Arizona, as described by metes and bounds below:

Commencing at the Southeast corner of Section 26, T9N-R2W, Thence North 76°23'20" West, 3,612.06 feet to Corner # 1 of this Claim and the Point of Beginning; Thence South 51°00'00" West, 1,500.00 feet to Corner # 2 of this Claim, Thence North 39°00'00" West, 600.00 feet to Corner # 3 of this Claim, Thence North 51°00'00" East, 1,500.00 feet to Corner # 4 of this Claim, Thence South 39°00'00" East, 600.00 feet to Corner # 1 and the Point of Beginning. Bearings based on NAD_83 Datum.

It is the intent of the claimant that the location notice of this lode mining claim **excludes** any portion within the limits of any Patented Lands.

CORNER # 1 OF THIS CLAIM IS NORTH 76°23'20" WEST, 3,612.06 FEET FROM THE SOUTHEAST CORNER OF SECTION 26, T9N-R2W, YAVAPAI COUNTY, AZ.

Located, dated and posted on the ground this 2ND day of May, 2018.

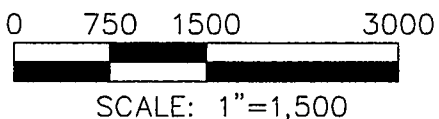
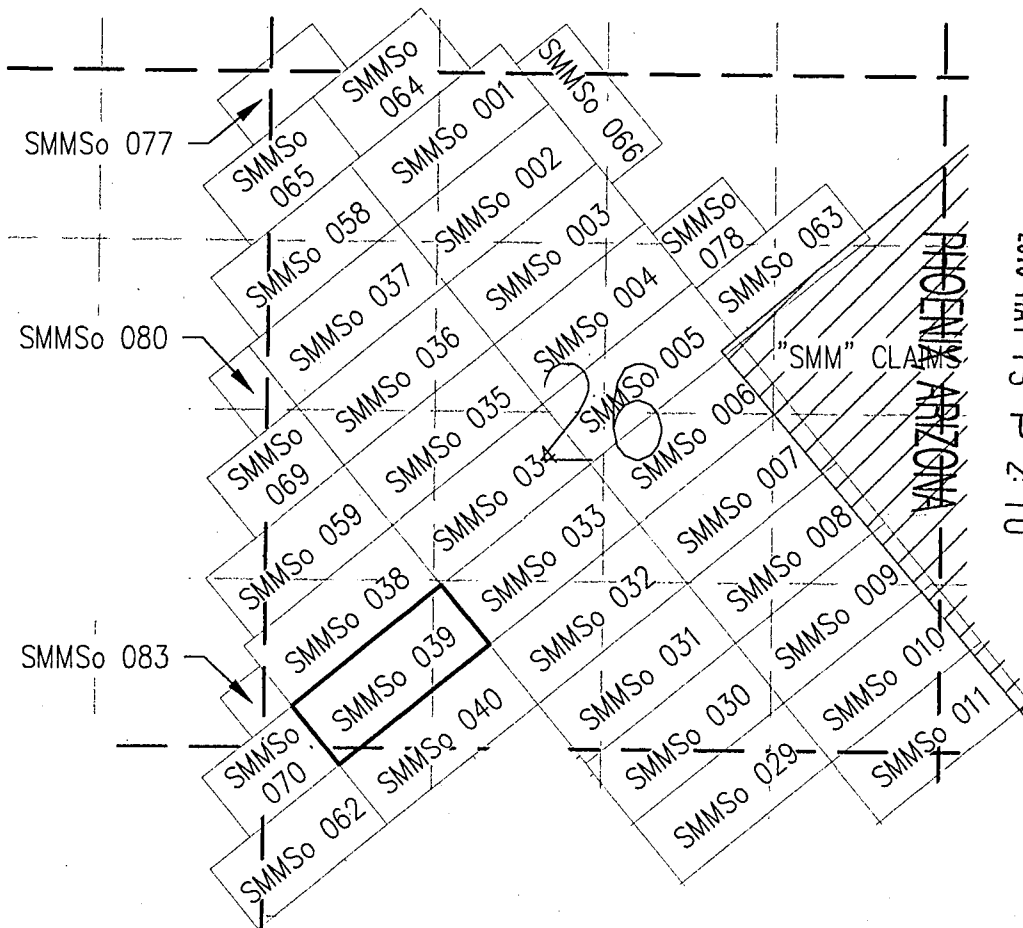
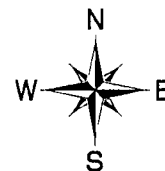
SILVER MOUNTAIN MINING, LLC (Owner)

By:



Jody A. Stone, RLS (Agent)

"SMMSo 039" LODGE CLAIM

SITUATED IN PORTIONS OF SECTIONS 26 AND 35, TOWNSHIP 9 NORTH, RANGE 2 WEST OF THE GILA AND SALT RIVER MERIDIAN, YAVAPAI COUNTY, ARIZONA



TOTAL CLAIM ACREAGE = 20.66 ACRES



EXISTING "SMM" CLAIM BLOCK

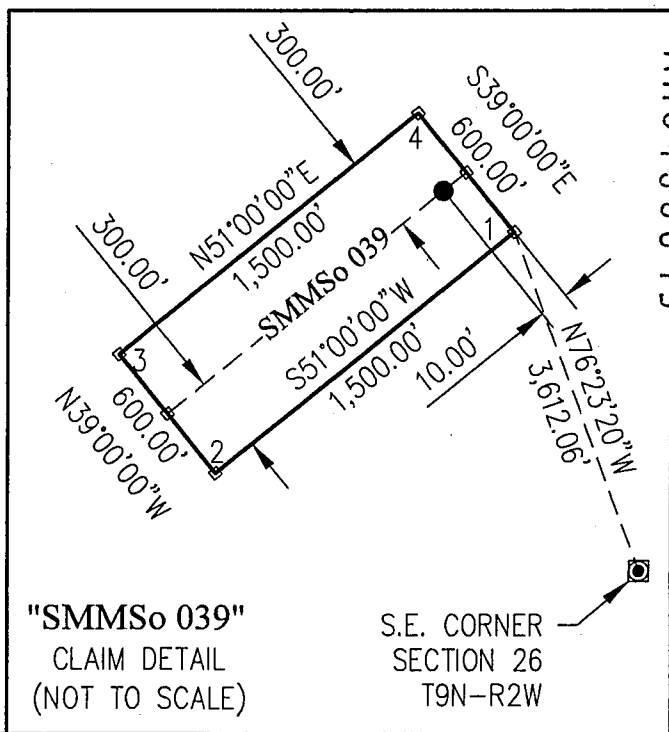


INDICATES END CENTER OR CORNER OF LODGE CLAIM. SET 2"X2"X5' WOODEN POST.



INDICATES LOCATION MONUMENT. SET 2"X2"X5' WOODEN POST 10' FROM AN END CENTER ON THE CENTERLINE OF THE CLAIM (TYPICAL)

LOCATOR:
SILVER MOUNTAIN MINING, LLC
P.O. BOX 5127
TUCSON, AZ 85703-5127



"SMMSo 039"
CLAIM DETAIL
(NOT TO SCALE)

S.E. CORNER
SECTION 26
T9N-R2W

AMC 450893

Return to:
SILVER MOUNTAIN MINING, LLC
PO BOX 5127
TUCSON, AZ 85703-5127

**LOCATION NOTICE FOR LODE MINING CLAIM
STATE OF ARIZONA, COUNTY OF YAVAPAI**

NOTICE IS HEREBY GIVEN that the SMMSo 040 Lode Mining Claim
has been located by:

SILVER MOUNTAIN MINING, LLC
whose current mailing address is:
PO BOX 5127, TUCSON, AZ 85703-5127

This Lode mining claim consists of approximately **20.66** acres.

The general course of this claim is **North 51° East** and is situated in the **Silver Mountain** Mining District, **Yavapai** County, Arizona. This claim is **1,500** feet in length and lies **300** feet on both sides of the centerline of the claim, being **600** feet along the end lines. This claim is marked by seven monuments, constructed of 2" x 2" wood posts at least 4' above the ground, one at each corner, end center and location monument for this claim.

The location monument on which this Location Notice is posted is situated within:

Section 26, Township 9 North, Range 2 West, Gila and Salt River Meridian, **Yavapai** County, Arizona.

This claim runs from the location monument on which this location notice is posted on the centerline of the claim approximately **10 feet**, in a **North 51° East** direction to the **East** end line and **1,490 feet**, in a **South 51° West** direction to the **West** end line of the claim. Depicted on the attached claim map.

This claim encompasses the following Quarter Section(s), Section(s), Township(s) and Range(s):

A portion of the SW1/4, Section 26 and the NW1/4, Section 35, T9N-R2W, G&SRM, Yavapai County Arizona, as described by metes and bounds below:

Commencing at the Southeast corner of Section 26, T9N-R2W, Thence North 83°01'01" West, 3,156.44 feet to Corner # 1 of this Claim and the Point of Beginning; Thence South 51°00'00" West, 1,500.00 feet to Corner # 2 of this Claim, Thence North 39°00'00" West, 600.00 feet to Corner # 3 of this Claim, Thence North 51°00'00" East, 1,500.00 feet to Corner # 4 of this Claim, Thence South 39°00'00" East, 600.00 feet to Corner # 1 and the Point of Beginning. Bearings based on NAD_83 Datum.


It is the intent of the claimant that the location notice of this lode mining claim **excludes** any portion within the limits of any Patented Lands.

CORNER # 1 OF THIS CLAIM IS NORTH 83°01'01" WEST, 3,156.44 FEET FROM THE SOUTHEAST CORNER OF SECTION 26, T9N-R2W, YAVAPAI COUNTY, AZ.

Located, dated and posted on the ground this 2ND day of May, 2018.

SILVER MOUNTAIN MINING, LLC (Owner)

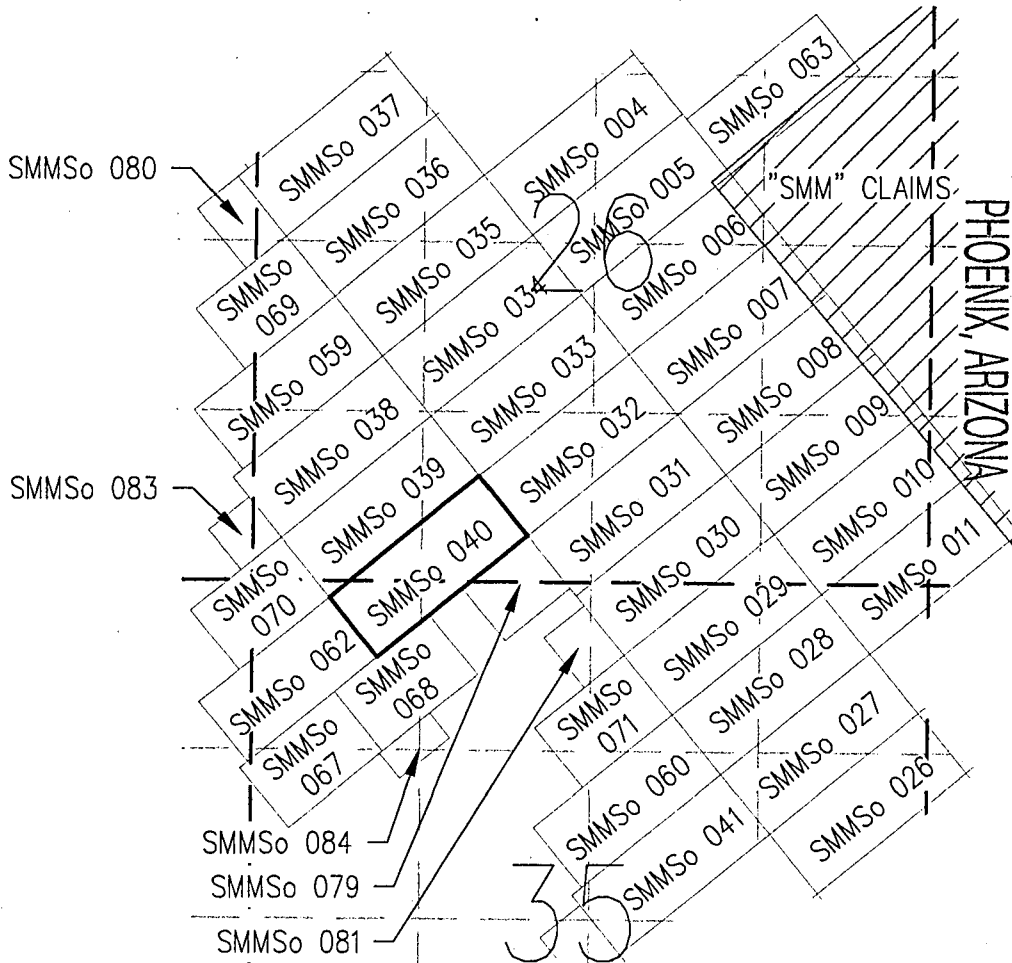
By: 
Jody A. Stone, RLS (Agent)



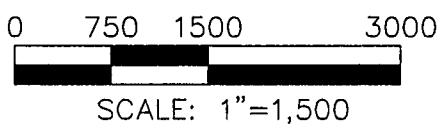
AMC 450894

"SMMSo 040" LODGE CLAIM

SITUATED IN PORTIONS OF SECTIONS 26 AND 35, TOWNSHIP 9 NORTH, RANGE 2 WEST OF THE GILA AND SALT RIVER MERIDIAN, YAVAPAI COUNTY, ARIZONA



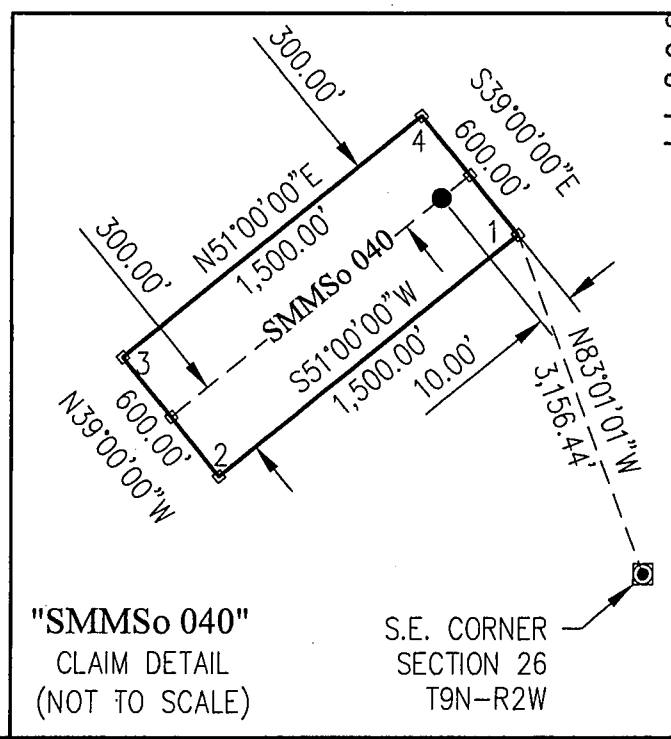
RECEIVED
 BLM AZ STATE OFFICE
 2018 MAY 15 P 2:11



TOTAL CLAIM ACREAGE = 20.66 ACRES

- EXISTING "SMM" CLAIM BLOCK
- INDICATES END CENTER OR CORNER OF LODGE CLAIM. SET 2"X2"X5' WOODEN POST.
- INDICATES LOCATION MONUMENT. SET 2"X2"X5' WOODEN POST 10' FROM AN END CENTER ON THE CENTERLINE OF THE CLAIM (TYPICAL)

LOCATOR:
 SILVER MOUNTAIN MINING, LLC
 P.O. BOX 5127
 TUCSON, AZ 85703-5127

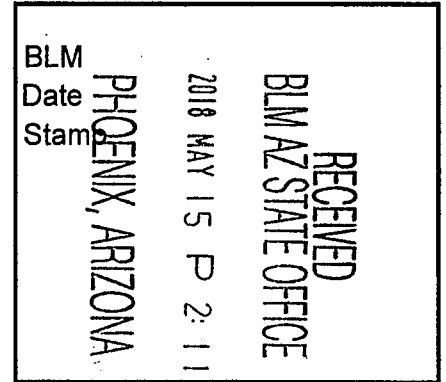


AMC 1450894

Return to:
SILVER MOUNTAIN MINING, LLC
PO BOX 5127
TUCSON, AZ 85703-5127

**LOCATION NOTICE FOR LODE MINING CLAIM
STATE OF ARIZONA, COUNTY OF YAVAPAI**

NOTICE IS HEREBY GIVEN that the **SMMSo 041** Lode Mining Claim has been located by:
SILVER MOUNTAIN MINING, LLC
whose current mailing address is:
PO BOX 5127, TUCSON, AZ 85703-5127



This Lode mining claim consists of approximately **20.66** acres.

The general course of this claim is **North 51° East** and is situated in the **Silver Mountain** Mining District, **Yavapai** County, Arizona. This claim is **1,500** feet in length and lies **300** feet on both sides of the centerline of the claim, being **600** feet along the end lines. This claim is marked by seven monuments, constructed of 2" x 2" wood posts at least 4' above the ground, one at each corner, end center and location monument for this claim.

The location monument on which this Location Notice is posted is situated within:

Section 35, Township 9 North, Range 2 West, Gila and Salt River Meridian, **Yavapai** County, Arizona.

This claim runs from the location monument on which this location notice is posted on the centerline of the claim approximately **10 feet**, in a **North 51° East** direction to the **East** end line and **1,490 feet**, in a **South 51° West** direction to the **West** end line of the claim. Depicted on the attached claim map.

This claim encompasses the following Quarter Section(s), Section(s), Township(s) and Range(s):

A portion of the NE1/4, SE1/4, SW1/4 and the NW1/4, Section 35, T9N-R2W, G&SRM, Yavapai County, Arizona, as described by metes and bounds below:

Commencing at the Southeast corner of Section 26, T9N-R2W, Thence South 47°36'19" West, 2,197.18 feet to Corner # 1 of this Claim and the Point of Beginning; Thence South 39°00'00" East, 600.00 feet to Corner # 2 of this Claim, Thence South 51°00'00" West, 1,500.00 feet to Corner # 3 of this Claim, Thence North 39°00'00" West, 600.00 feet to Corner # 4 of this Claim, Thence North 51°00'00" East, 1,500.00 feet to Corner # 1 and the Point of Beginning. Bearings based on NAD_83 Datum.

It is the intent of the claimant that the location notice of this lode mining claim **excludes** any portion within the limits of any Patented Lands.

CORNER # 1 OF THIS CLAIM IS SOUTH 47°36'19" WEST, 2,197.18 FEET FROM THE SOUTHEAST CORNER OF SECTION 26, T9N-R2W, YAVAPAI COUNTY, AZ.

Located, dated and posted on the ground this 3rd day of May, 2018.

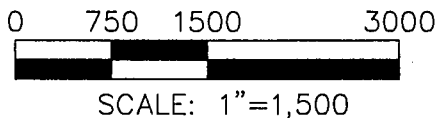
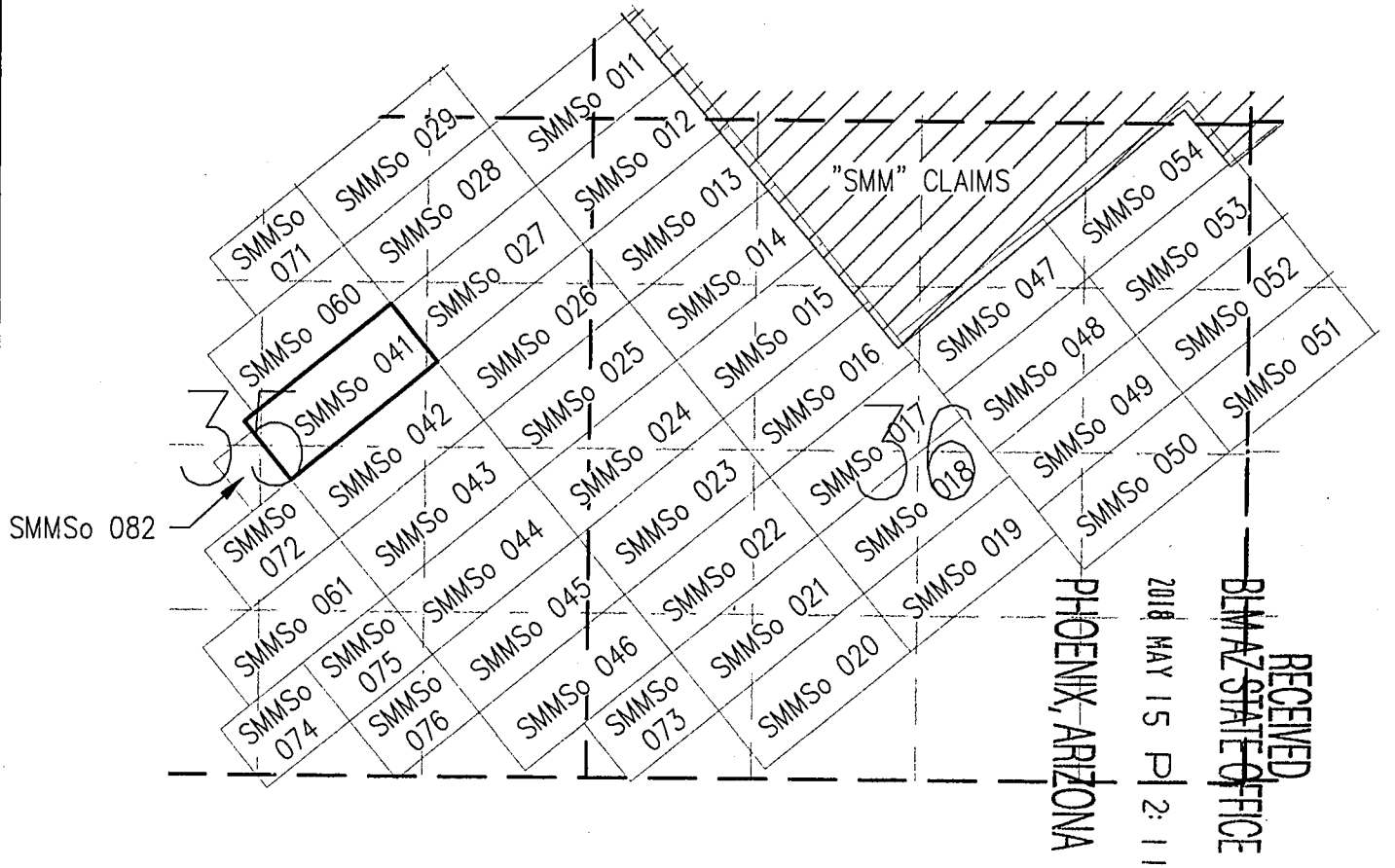
SILVER MOUNTAIN MINING, LLC (Owner)

By: 
Jody A. Stone, RLS (Agent)

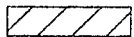
MC 45 089

"SMMSo 041" LODGE CLAIM

SITUATED IN A PORTION OF SECTION 35, TOWNSHIP 9 NORTH,
RANGE 2 WEST OF THE GILA AND SALT RIVER MERIDIAN,
YAVAPAI COUNTY, ARIZONA



TOTAL CLAIM ACREAGE = 20.66 ACRES



EXISTING "SMM" CLAIM BLOCK

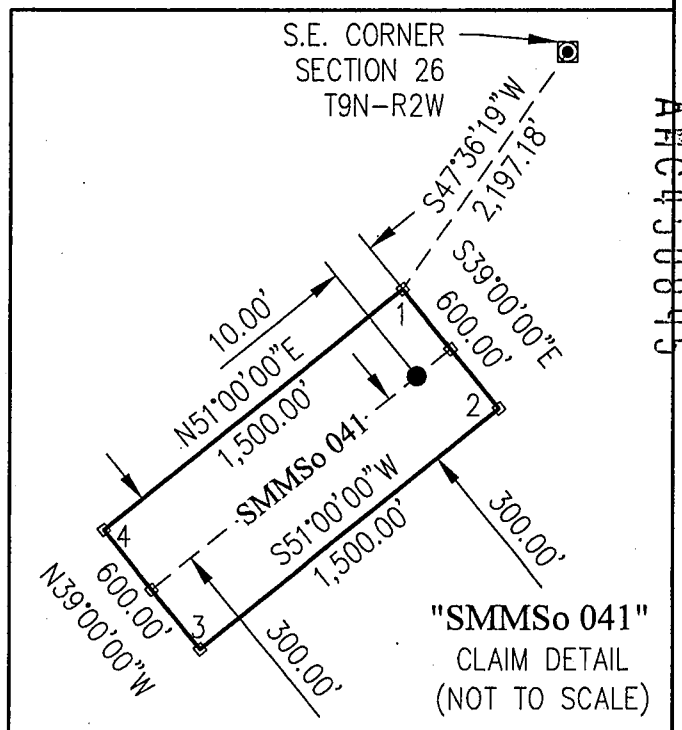


INDICATES END CENTER OR CORNER OF LODGE CLAIM. SET 2"x2"x5' WOODEN POST.



INDICATES LOCATION MONUMENT. SET 2"x2"x5' WOODEN POST 10' FROM AN END CENTER ON THE CENTERLINE OF THE CLAIM (TYPICAL)


LOCATOR:
SILVER MOUNTAIN MINING, LLC
P.O. BOX 5127
TUCSON, AZ 85703-5127



Return to:
SILVER MOUNTAIN MINING, LLC
PO BOX 5127
TUCSON, AZ 85703-5127

**LOCATION NOTICE FOR LODE MINING CLAIM
STATE OF ARIZONA, COUNTY OF YAVAPAI**

NOTICE IS HEREBY GIVEN that the SMMSo 042 Lode Mining Claim has been located by:
SILVER MOUNTAIN MINING, LLC
whose current mailing address is:
PO BOX 5127, TUCSON, AZ 85703-5127



This Lode mining claim consists of approximately **20.66** acres.

The general course of this claim is **North 51° East** and is situated in the **Silver Mountain** Mining District, **Yavapai** County, Arizona. This claim is **1,500** feet in length and lies **300** feet on both sides of the centerline of the claim, being **600** feet along the end lines. This claim is marked by seven monuments, constructed of 2" x 2" wood posts at least 4' above the ground, one at each corner, end center and location monument for this claim.

The location monument on which this Location Notice is posted is situated within:

Section 35, Township 9 North, Range 2 West, Gila and Salt River Meridian, **Yavapai** County, Arizona.

This claim runs from the location monument on which this location notice is posted on the centerline of the claim approximately **10 feet**, in a **North 51° East** direction to the **East** end line and **1,490 feet**, in a **South 51° West** direction to the **West** end line of the claim. Depicted on the attached claim map.

This claim encompasses the following Quarter Section(s), Section(s), Township(s) and Range(s):

A portion of the NE1/4 and the SE1/4, Section 35, T9N-R2W, G&SRM, Yavapai County, Arizona, as described by metes and bounds below:


Commencing at the Southeast corner of Section 26, T9N-R2W, Thence South 32°35'19" West, 2,311.65 feet to Corner # 1 of this Claim and the Point of Beginning; Thence South 39°00'00" East, 600.00 feet to Corner # 2 of this Claim, Thence South 51°00'00" West, 1,500.00 feet to Corner # 3 of this Claim, Thence North 39°00'00" West, 600.00 feet to Corner # 4 of this Claim, Thence North 51°00'00" East, 1,500.00 feet to Corner # 1 and the Point of Beginning. Bearings based on NAD_83 Datum.

It is the intent of the claimant that the location notice of this lode mining claim **excludes** any portion within the limits of any Patented Lands.

CORNER # 1 OF THIS CLAIM IS SOUTH 32°35'19" WEST, 2,311.65 FEET FROM THE SOUTHEAST CORNER OF SECTION 26, T9N-R2W, YAVAPAI COUNTY, AZ.

Located, dated and posted on the ground this 3rd day of May, 2018.

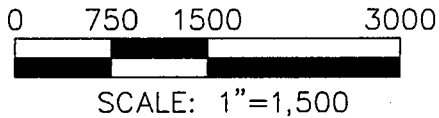
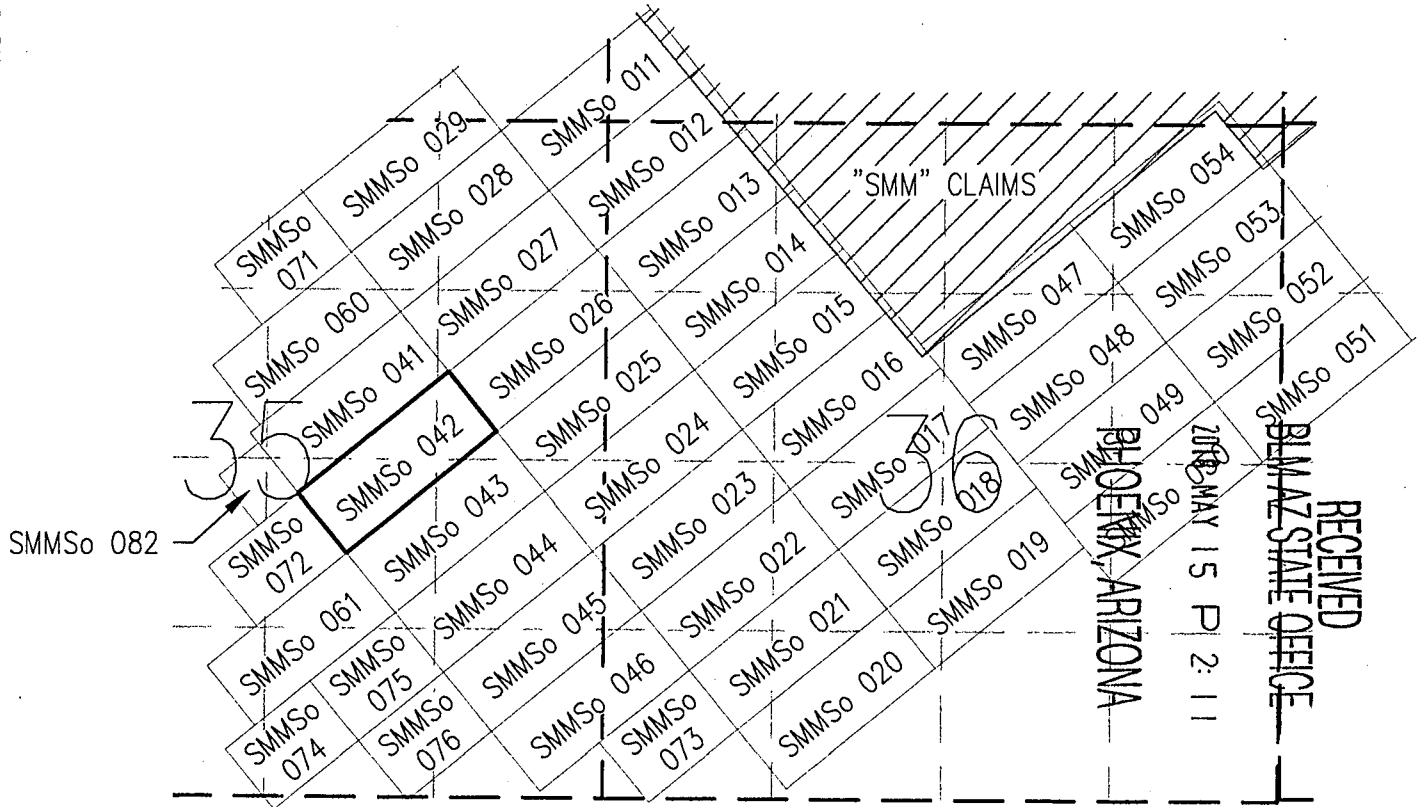
SILVER MOUNTAIN MINING, LLC (Owner)

By: 
Jody A. Stone, RLS (Agent)

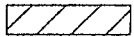
ARC 450896

"SMMSo 042" LODGE CLAIM

SITUATED IN A PORTION OF SECTION 35, TOWNSHIP 9 NORTH,
RANGE 2 WEST OF THE GILA AND SALT RIVER MERIDIAN,
YAVAPAI COUNTY, ARIZONA



TOTAL CLAIM ACREAGE = 20.66 ACRES



EXISTING "SMM" CLAIM BLOCK

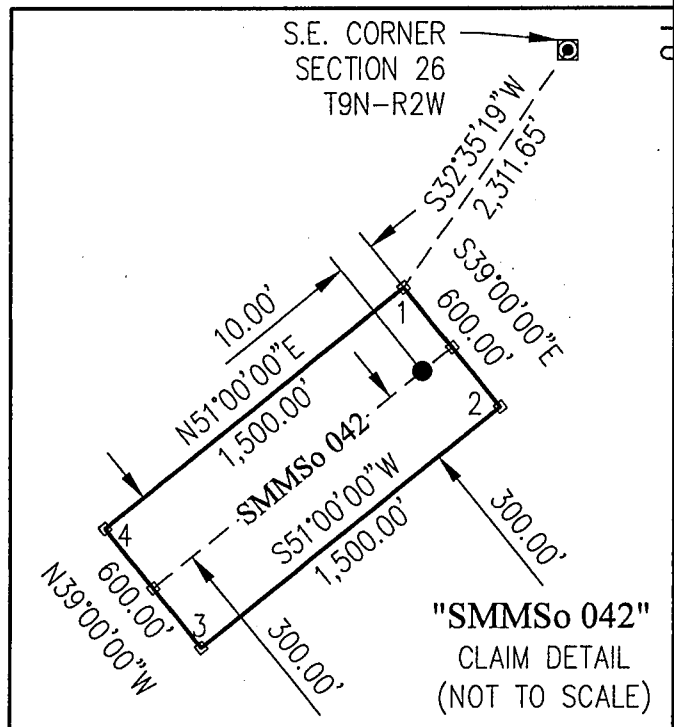


INDICATES END CENTER OR CORNER OF LODGE CLAIM. SET 2"x2"x5' WOODEN POST.



INDICATES LOCATION MONUMENT. SET 2"x2"x5' WOODEN POST 10' FROM AN END CENTER ON THE CENTERLINE OF THE CLAIM (TYPICAL)

LOCATOR:
SILVER MOUNTAIN MINING, LLC
P.O. BOX 5127
TUCSON, AZ 85703-5127



AHC 450896

Return to:
SILVER MOUNTAIN MINING, LLC
PO BOX 5127
TUCSON, AZ 85703-5127

**LOCATION NOTICE FOR LODE MINING CLAIM
STATE OF ARIZONA, COUNTY OF YAVAPAI**

NOTICE IS HEREBY GIVEN that the SMMSo 043 Lode Mining Claim has been located by:

SILVER MOUNTAIN MINING, LLC
whose current mailing address is:
PO BOX 5127, TUCSON, AZ 85703-5127

This Lode mining claim consists of approximately **20.66** acres.

The general course of this claim is **North 51° East** and is situated in the **Silver Mountain** Mining District, **Yavapai** County, Arizona. This claim is **1,500** feet in length and lies **300** feet on both sides of the centerline of the claim, being **600** feet along the end lines. This claim is marked by seven monuments, constructed of 2" x 2" wood posts at least 4' above the ground, one at each corner, end center and location monument for this claim.

The location monument on which this Location Notice is posted is situated within:

Section 35, Township 9 North, Range 2 West, Gila and Salt River Meridian, **Yavapai** County, Arizona.

This claim runs from the location monument on which this location notice is posted on the centerline of the claim approximately **10 feet**, in a **North 51° East** direction to the **East** end line and **1,490 feet**, in a **South 51° West** direction to the **West** end line of the claim. Depicted on the attached claim map.

This claim encompasses the following Quarter Section(s), Section(s), Township(s) and Range(s):

A portion of the SE1/4 and the NE1/4, Section 35, T9N-R2W, G&SRM, Yavapai County, Arizona, as described by metes and bounds below:

Commencing at the Southeast corner of Section 26, T9N-R2W, Thence South 19°45'58" West, 2,565.12 feet to Corner # 1 of this Claim and the Point of Beginning; Thence South 39°00'00" East, 600.00 feet to Corner # 2 of this Claim, Thence South 51°00'00" West, 1,500.00 feet to Corner # 3 of this Claim, Thence North 39°00'00" West, 600.00 feet to Corner # 4 of this Claim, Thence North 51°00'00" East, 1,500.00 feet to Corner # 1 and the Point of Beginning. Bearings based on NAD_83 Datum.


It is the intent of the claimant that the location notice of this lode mining claim **excludes** any portion within the limits of any Patented Lands.

CORNER # 1 OF THIS CLAIM IS SOUTH 19°45'58" WEST, 2,565.12 FEET FROM THE SOUTHEAST CORNER OF SECTION 26, T9N-R2W, YAVAPAI COUNTY, AZ.

Located, dated and posted on the ground this 3rd day of May, 2018.

SILVER MOUNTAIN MINING, LLC (Owner)

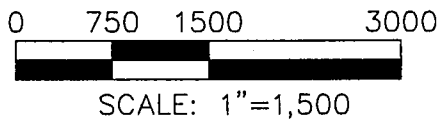
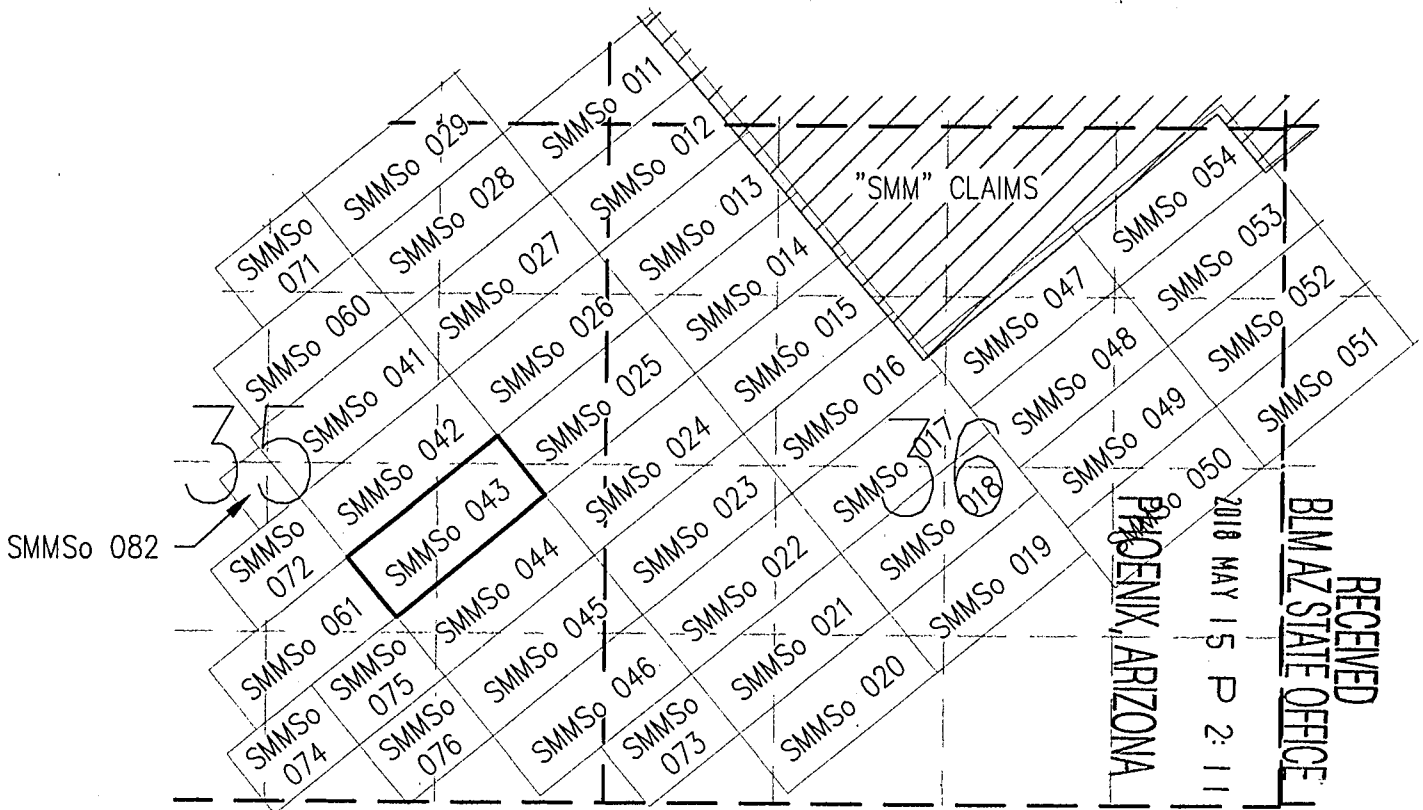
By: 
Jody A. Stone, RLS (Agent)



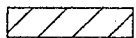
AMC 15007

"SMMSo 043" LODGE CLAIM

SITUATED IN A PORTION OF SECTION 35, TOWNSHIP 9 NORTH,
RANGE 2 WEST OF THE GILA AND SALT RIVER MERIDIAN,
YAVAPAI COUNTY, ARIZONA



TOTAL CLAIM ACREAGE = 20.66 ACRES



EXISTING "SMM" CLAIM BLOCK

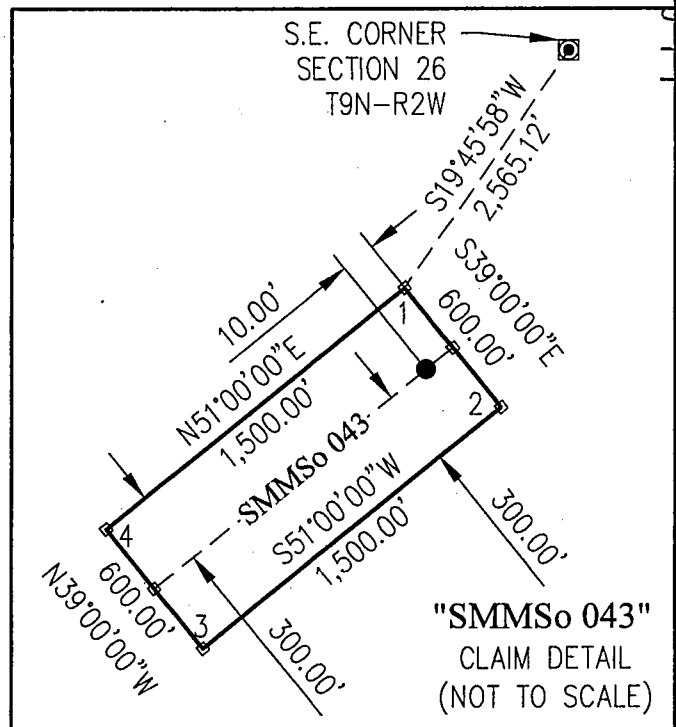


INDICATES END CENTER OR CORNER OF LODGE CLAIM. SET 2"X2"X5' WOODEN POST.



INDICATES LOCATION MONUMENT. SET 2"X2"X5' WOODEN POST 10' FROM AN END CENTER ON THE CENTERLINE OF THE CLAIM (TYPICAL)

LOCATOR:
SILVER MOUNTAIN MINING, LLC
P.O. BOX 5127
TUCSON, AZ 85703-5127



Return to:
SILVER MOUNTAIN MINING, LLC
PO BOX 5127
TUCSON, AZ 85703-5127

**LOCATION NOTICE FOR LODE MINING CLAIM
STATE OF ARIZONA, COUNTY OF YAVAPAI**

NOTICE IS HEREBY GIVEN that the SMMSo 044 Lode Mining Claim has been located by:

SILVER MOUNTAIN MINING, LLC
whose current mailing address is:
PO BOX 5127, TUCSON, AZ 85703-5127

This Lode mining claim consists of approximately **20.66** acres.

The general course of this claim is **North 51° East** and is situated in the **Silver Mountain** Mining District, **Yavapai** County, Arizona. This claim is **1,500** feet in length and lies **300** feet on both sides of the centerline of the claim, being **600** feet along the end lines. This claim is marked by seven monuments, constructed of 2" x 2" wood posts at least 4' above the ground, one at each corner, end center and location monument for this claim.

The location monument on which this Location Notice is posted is situated within:

Section 35, Township 9 North, Range 2 West, Gila and Salt River Meridian, **Yavapai** County, Arizona.

This claim runs from the location monument on which this location notice is posted on the centerline of the claim approximately **10 feet**, in a **North 51° East** direction to the **East** end line and **1,490 feet**, in a **South 51° West** direction to the **West** end line of the claim. Depicted on the attached claim map.

This claim encompasses the following Quarter Section(s), Section(s), Township(s) and Range(s):

A portion of the SE1/4, Section 35, T9N-R2W, G&SRM, Yavapai County, Arizona, as described by metes and bounds below:

Commencing at the Southeast corner of Section 26, T9N-R2W, Thence South 09°39'09" West, 2,921.63 feet to Corner # 1 of this Claim and the Point of Beginning; Thence South 39°00'00" East, 600.00 feet to Corner # 2 of this Claim, Thence South 51°00'00" West, 1,500.00 feet to Corner # 3 of this Claim, Thence North 39°00'00" West, 600.00 feet to Corner # 4 of this Claim, Thence North 51°00'00" East, 1,500.00 feet to Corner # 1 and the Point of Beginning. Bearings based on NAD_83 Datum.


It is the intent of the claimant that the location notice of this lode mining claim **excludes** any portion within the limits of any Patented Lands.

CORNER # 1 OF THIS CLAIM IS SOUTH 09°39'09" WEST, 2,921.63 FEET FROM THE SOUTHEAST CORNER OF SECTION 26, T9N-R2W, YAVAPAI COUNTY, AZ.

Located, dated and posted on the ground this 3rd day of May, 2018.

SILVER MOUNTAIN MINING, LLC (Owner)

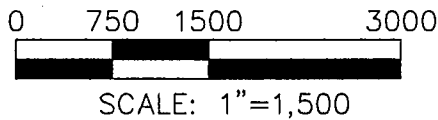
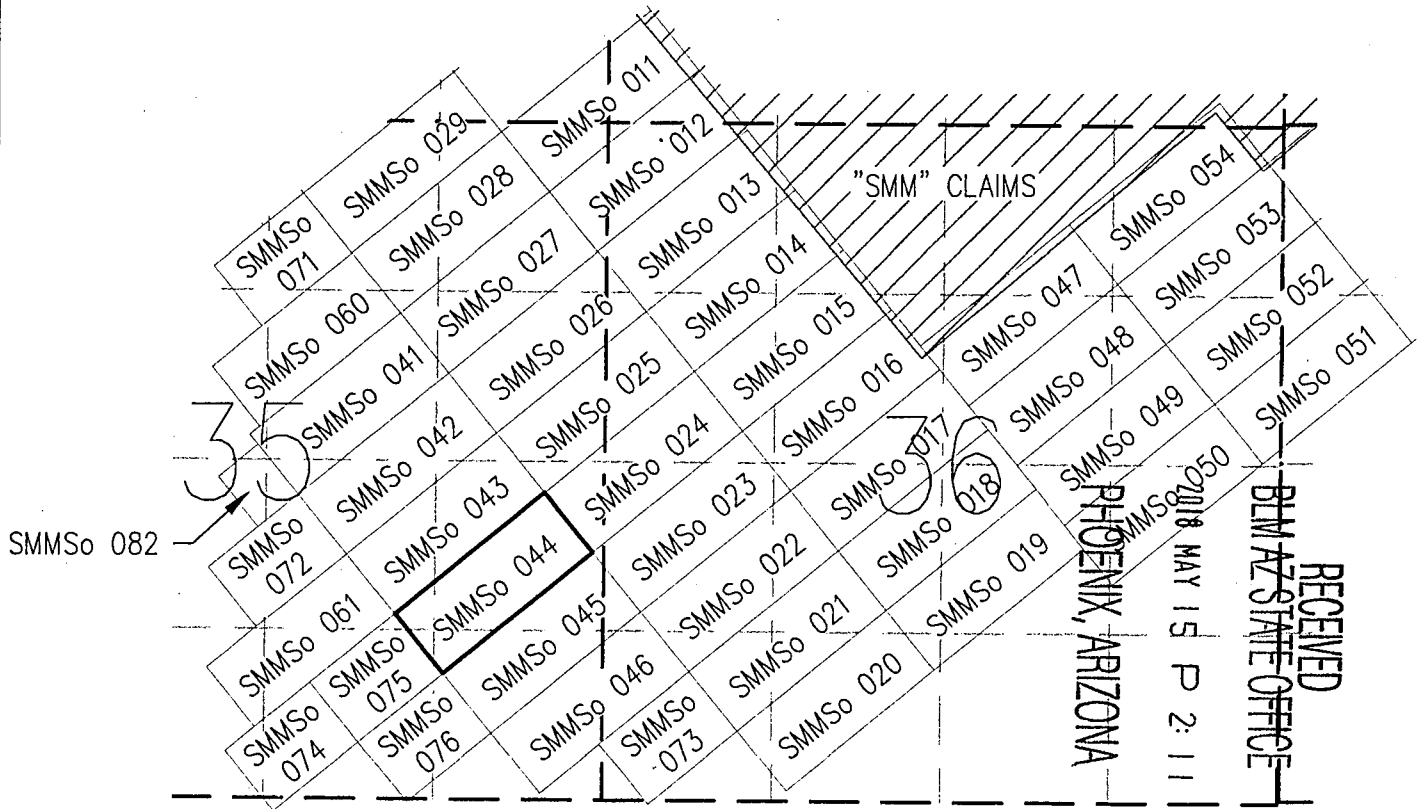
By: 
Jody A. Stone, RLS (Agent)




AMC 450898

"SMMSo 044" LODGE CLAIM

SITUATED IN A PORTION OF SECTION 35, TOWNSHIP 9 NORTH,
RANGE 2 WEST OF THE GILA AND SALT RIVER MERIDIAN,
YAVAPAI COUNTY, ARIZONA



TOTAL CLAIM ACREAGE = 20.66 ACRES



EXISTING "SMM" CLAIM BLOCK

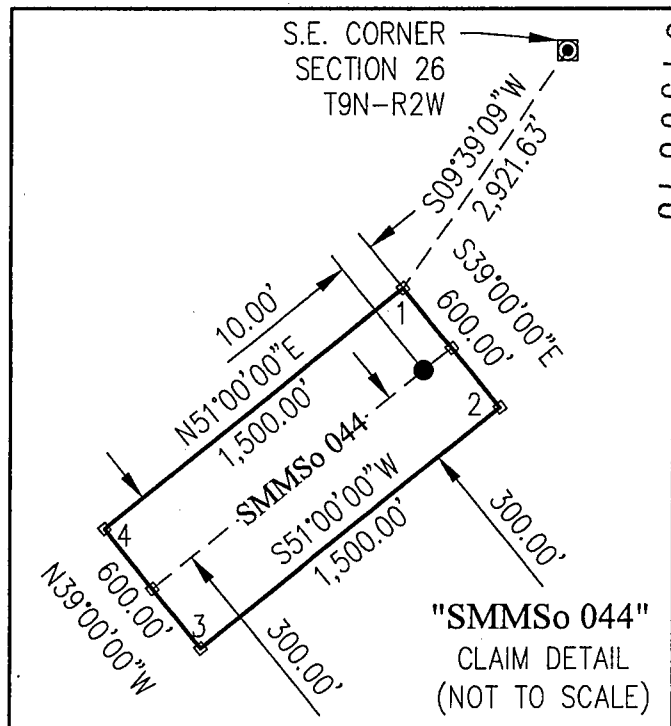


INDICATES END CENTER OR CORNER OF LODGE CLAIM. SET 2"x2"x5' WOODEN POST.



INDICATES LOCATION MONUMENT. SET 2"x2"x5' WOODEN POST 10' FROM AN END CENTER ON THE CENTERLINE OF THE CLAIM (TYPICAL)

LOCATOR:
SILVER MOUNTAIN MINING, LLC
P.O. BOX 5127
TUCSON, AZ 85703-5127




ANCI150898

Return to:
SILVER MOUNTAIN MINING, LLC
PO BOX 5127
TUCSON, AZ 85703-5127

**LOCATION NOTICE FOR LODE MINING CLAIM
STATE OF ARIZONA, COUNTY OF YAVAPAI**

NOTICE IS HEREBY GIVEN that the SMMSo 045 Lode Mining Claim has been located by:
SILVER MOUNTAIN MINING, LLC
whose current mailing address is:
PO BOX 5127, TUCSON, AZ 85703-5127



This Lode mining claim consists of approximately **20.66** acres.

The general course of this claim is **North 51° East** and is situated in the **Silver Mountain** Mining District, **Yavapai** County, Arizona. This claim is **1,500** feet in length and lies **300** feet on both sides of the centerline of the claim, being **600** feet along the end lines. This claim is marked by seven monuments, constructed of 2" x 2" wood posts at least 4' above the ground, one at each corner, end center and location monument for this claim.

The location monument on which this Location Notice is posted is situated within:

Section 36, Township 9 North, Range 2 West, Gila and Salt River Meridian, **Yavapai** County, Arizona.

This claim runs from the location monument on which this location notice is posted on the centerline of the claim approximately **10 feet**, in a **North 51° East** direction to the **East** end line and **1,490 feet**, in a **South 51° West** direction to the **West** end line of the claim. Depicted on the attached claim map.

This claim encompasses the following Quarter Section(s), Section(s), Township(s) and Range(s):

A portion of the SW1/4, Section 36 and the SE1/4, Section 35, T9N-R2W, G&SRM, Yavapai County, Arizona, as described by metes and bounds below:

Commencing at the Southeast corner of Section 26, T9N-R2W, Thence South 01°55'18" West, 3,348.44 feet to Corner # 1 of this Claim and the Point of Beginning; South 39°00'00" East, 600.00 feet to Corner # 2 of this Claim, Thence South 51°00'00" West, 1,500.00 feet to Corner # 3 of this Claim, Thence North 39°00'00" West, 600.00 feet to Corner # 4 of this Claim, Thence North 51°00'00" East, 1,500.00 feet to Corner # 1 and the Point of Beginning. Bearings based on NAD_83 Datum.

It is the intent of the claimant that the location notice of this lode mining claim **excludes** any portion within the limits of any Patented Lands.

CORNER # 1 OF THIS CLAIM IS SOUTH 01°55'18" WEST, 3,348.44 FEET FROM THE SOUTHEAST CORNER OF SECTION 26, T9N-R2W, YAVAPAI COUNTY, AZ.

Located, dated and posted on the ground this 8th day of May, 2018.

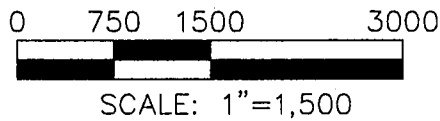
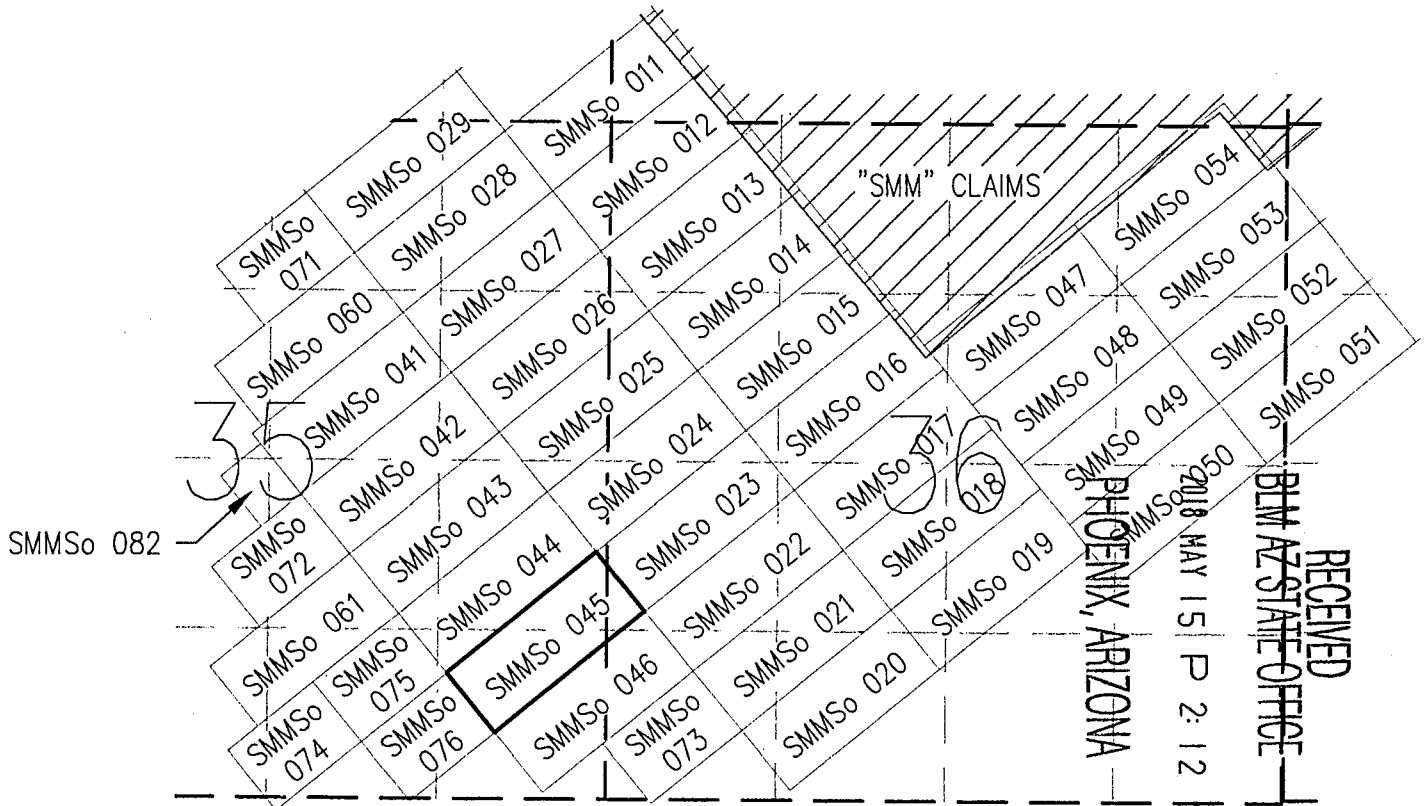
SILVER MOUNTAIN MINING, LLC (Owner)

By: 
Jody A. Stone, RLS (Agent)

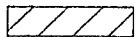
AMC 45 089

"SMMSo 045" LODGE CLAIM

SITUATED IN PORTIONS OF SECTIONS 35 AND 36, TOWNSHIP 9 NORTH, RANGE 2 WEST OF THE GILA AND SALT RIVER MERIDIAN, YAVAPAI COUNTY, ARIZONA



TOTAL CLAIM ACREAGE = 20.66 ACRES



EXISTING "SMM" CLAIM BLOCK

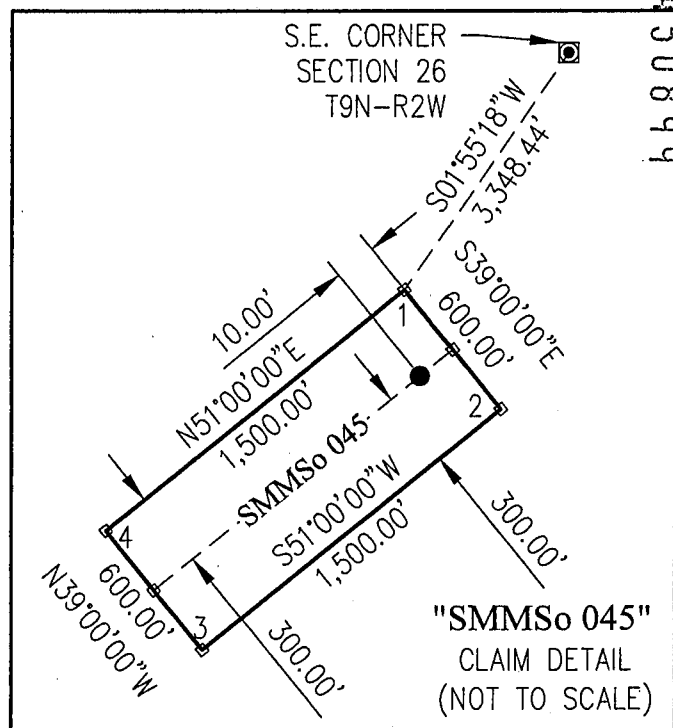


INDICATES END CENTER OR CORNER OF LODGE CLAIM. SET 2"X2"X5' WOODEN POST.



INDICATES LOCATION MONUMENT. SET 2"X2"X5' WOODEN POST 10' FROM AN END CENTER ON THE CENTERLINE OF THE CLAIM (TYPICAL)

LOCATOR:
SILVER MOUNTAIN MINING, LLC
P.O. BOX 5127
TUCSON, AZ 85703-5127




AMC 450899

Return to:
SILVER MOUNTAIN MINING, LLC
PO BOX 5127
TUCSON, AZ 85703-5127

**LOCATION NOTICE FOR LODE MINING CLAIM
STATE OF ARIZONA, COUNTY OF YAVAPAI**

NOTICE IS HEREBY GIVEN that the SMMSo 046 Lode Mining Claim has been located by:
SILVER MOUNTAIN MINING, LLC
whose current mailing address is:
PO BOX 5127, TUCSON, AZ 85703-5127



This Lode mining claim consists of approximately **20.66** acres.

The general course of this claim is **North 51° East** and is situated in the **Silver Mountain** Mining District, **Yavapai** County, Arizona. This claim is **1,500** feet in length and lies **300** feet on both sides of the centerline of the claim, being **600** feet along the end lines. This claim is marked by seven monuments, constructed of 2" x 2" wood posts at least 4' above the ground, one at each corner, end center and location monument for this claim.

The location monument on which this Location Notice is posted is situated within:

Section 36, Township 9 North, Range 2 West, Gila and Salt River Meridian, **Yavapai** County, Arizona.

This claim runs from the location monument on which this location notice is posted on the centerline of the claim approximately **10 feet**, in a **North 51° East** direction to the **East** end line and **1,490 feet**, in a **South 51° West** direction to the **West** end line of the claim. Depicted on the attached claim map.

This claim encompasses the following Quarter Section(s), Section(s), Township(s) and Range(s):

A portion of the SW1/4, Section 36 and the SE1/4, Section 35, T9N-R2W, G&SRM, Yavapai County Arizona, as described by metes and bounds below:


Commencing at the Southeast corner of Section 26, T9N-R2W, Thence South 03°58'49" East, 3,822.07 feet to Corner # 1 of this Claim and the Point of Beginning; South 39°00'00" East, 600.00 feet to Corner # 2 of this Claim, Thence South 51°00'00" West, 1,500.00 feet to Corner # 3 of this Claim, Thence North 39°00'00" West, 600.00 feet to Corner # 4 of this Claim, Thence North 51°00'00" East, 1,500.00 feet to Corner # 1 and the Point of Beginning. Bearings based on NAD_83 Datum.

It is the intent of the claimant that the location notice of this lode mining claim **excludes** any portion within the limits of any Patented Lands.

CORNER # 1 OF THIS CLAIM IS SOUTH 03°58'49" EAST, 3,822.07 FEET FROM THE SOUTHEAST CORNER OF SECTION 26, T9N-R2W, YAVAPAI COUNTY, AZ.

Located, dated and posted on the ground this 8th day of May, 2018.

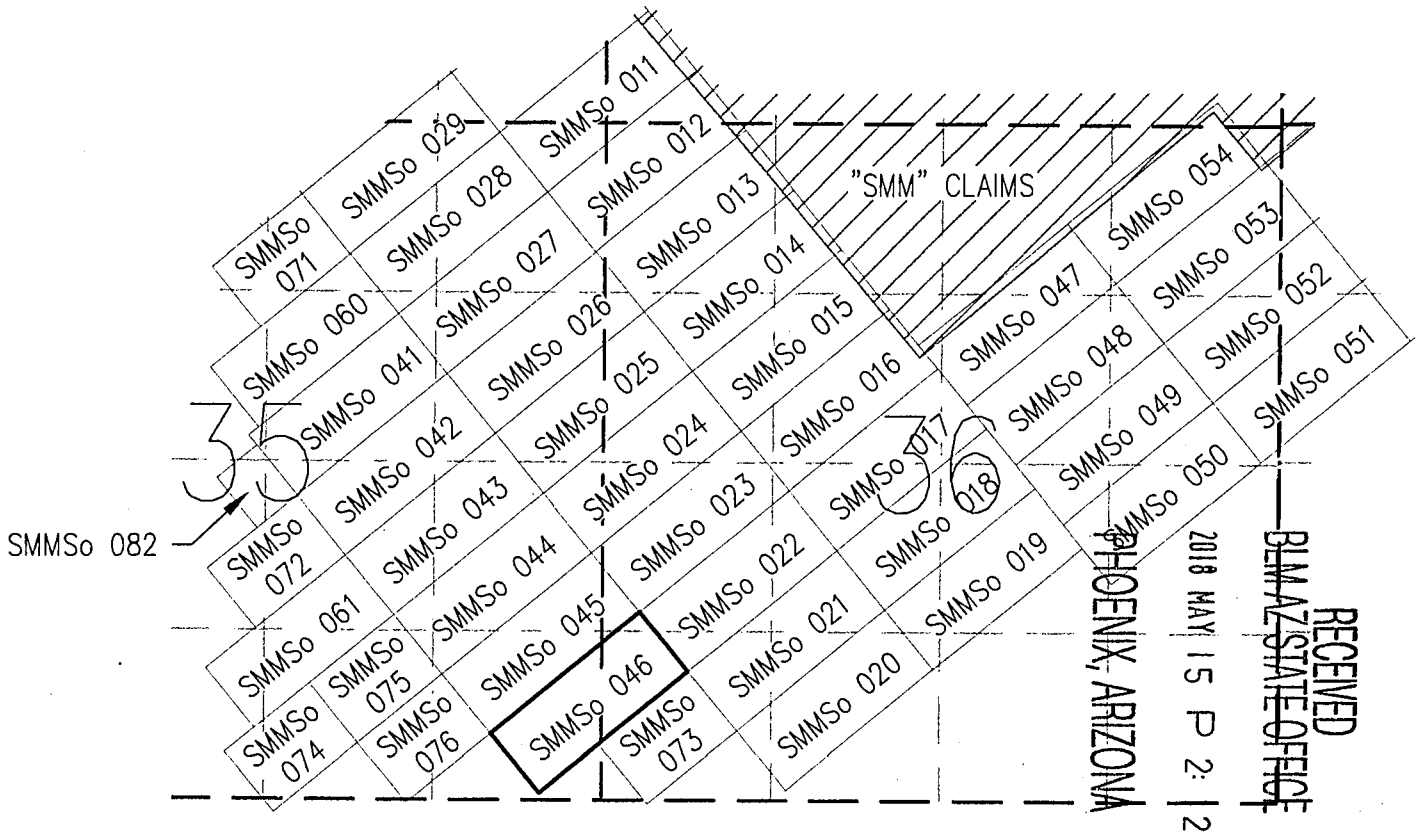
SILVER MOUNTAIN MINING, LLC (Owner)

By: 
Jody A. Stone, RLS (Agent)

AMC 450900

"SMMSo 046" LODGE CLAIM

SITUATED IN PORTIONS OF SECTIONS 35 AND 36, TOWNSHIP 9 NORTH, RANGE 2 WEST OF THE GILA AND SALT RIVER MERIDIAN, YAVAPAI COUNTY, ARIZONA



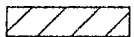
RECEIVED
 BLM STATE OFFICE
 2018 MAY 15 P 2: 2

0 750 1500 3000



SCALE: 1"=1,500

TOTAL CLAIM ACREAGE = 20.66 ACRES



EXISTING "SMM" CLAIM BLOCK

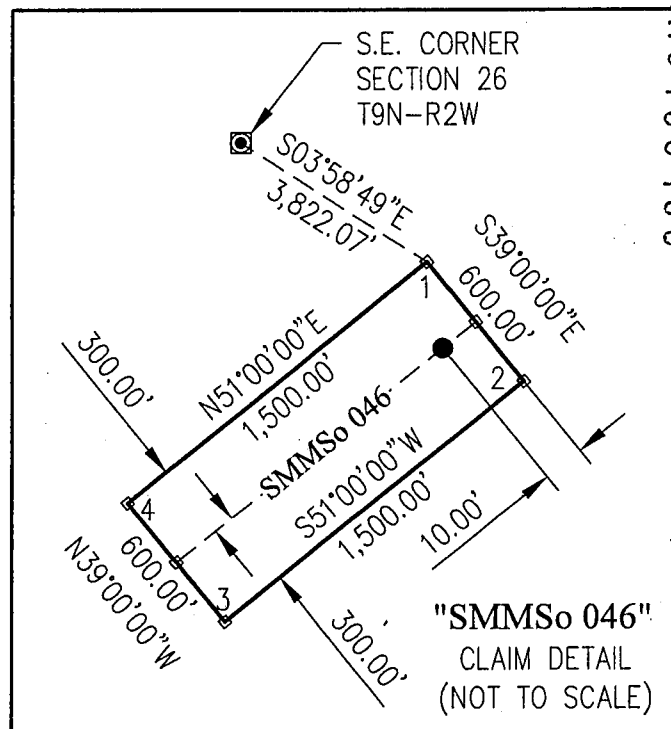


INDICATES END CENTER OR CORNER OF LODGE CLAIM. SET 2"X2"X5' WOODEN POST.



INDICATES LOCATION MONUMENT. SET 2"X2"X5' WOODEN POST 10' FROM AN END CENTER ON THE CENTERLINE OF THE CLAIM (TYPICAL)

LOCATOR:
 SILVER MOUNTAIN MINING, LLC
 P.O. BOX 5127
 TUCSON, AZ 85703-5127




ANCI 150900

Return to:
SILVER MOUNTAIN MINING, LLC
PO BOX 5127
TUCSON, AZ 85703-5127

**LOCATION NOTICE FOR LODE MINING CLAIM
STATE OF ARIZONA, COUNTY OF YAVAPAI**

NOTICE IS HEREBY GIVEN that the SMMSo 047 Lode Mining Claim has been located by:
SILVER MOUNTAIN MINING, LLC
whose current mailing address is:
PO BOX 5127, TUCSON, AZ 85703-5127



This Lode mining claim consists of approximately **20.66** acres.

The general course of this claim is **North 51° East** and is situated in the **Silver Mountain** Mining District, **Yavapai** County, Arizona. This claim is **1,500** feet in length and lies **300** feet on both sides of the centerline of the claim, being **600** feet along the end lines. This claim is marked by seven monuments, constructed of 2" x 2" wood posts at least 4' above the ground, one at each corner, end center and location monument for this claim.

The location monument on which this Location Notice is posted is situated within:

Section 36, Township 9 North, Range 2 West, Gila and Salt River Meridian, **Yavapai** County, Arizona.

This claim runs from the location monument on which this location notice is posted on the centerline of the claim approximately **10 feet**, in a **North 51° East** direction to the **East** end line and **1,490 feet**, in a **South 51° West** direction to the **West** end line of the claim. Depicted on the attached claim map.

This claim encompasses the following Quarter Section(s), Section(s), Township(s) and Range(s):

A portion of the NE1/4 and the NW1/4, Section 36, T9N-R2W, G&SRM, Yavapai County, Arizona, as described by metes and bounds below:


Commencing at the Southeast corner of Section 26, T9N-R2W, Thence South 54°35'43" East, 3,000.57 feet to Corner # 1 of this Claim and the Point of Beginning; Thence North 51°00'00" East, 1,500.00 feet to Corner # 2 of this Claim, Thence South 39°00'00" East, 600.00 feet to Corner # 3 of this Claim, Thence South 51°00'00" West, 1,500.00 feet to Corner # 4 of this Claim, Thence North 39°00'00" West, 600.00 feet to Corner # 1 and the Point of Beginning. Bearings based on NAD_83 Datum.

It is the intent of the claimant that the location notice of this lode mining claim **excludes** any portion within the limits of any Patented Lands.

CORNER # 1 OF THIS CLAIM IS SOUTH 54°35'43" EAST, 3,000.57 FEET FROM THE SOUTHEAST CORNER OF SECTION 26, T9N-R2W, YAVAPAI COUNTY, AZ.

Located, dated and posted on the ground this 10th day of May, 2018.

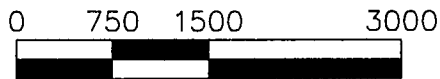
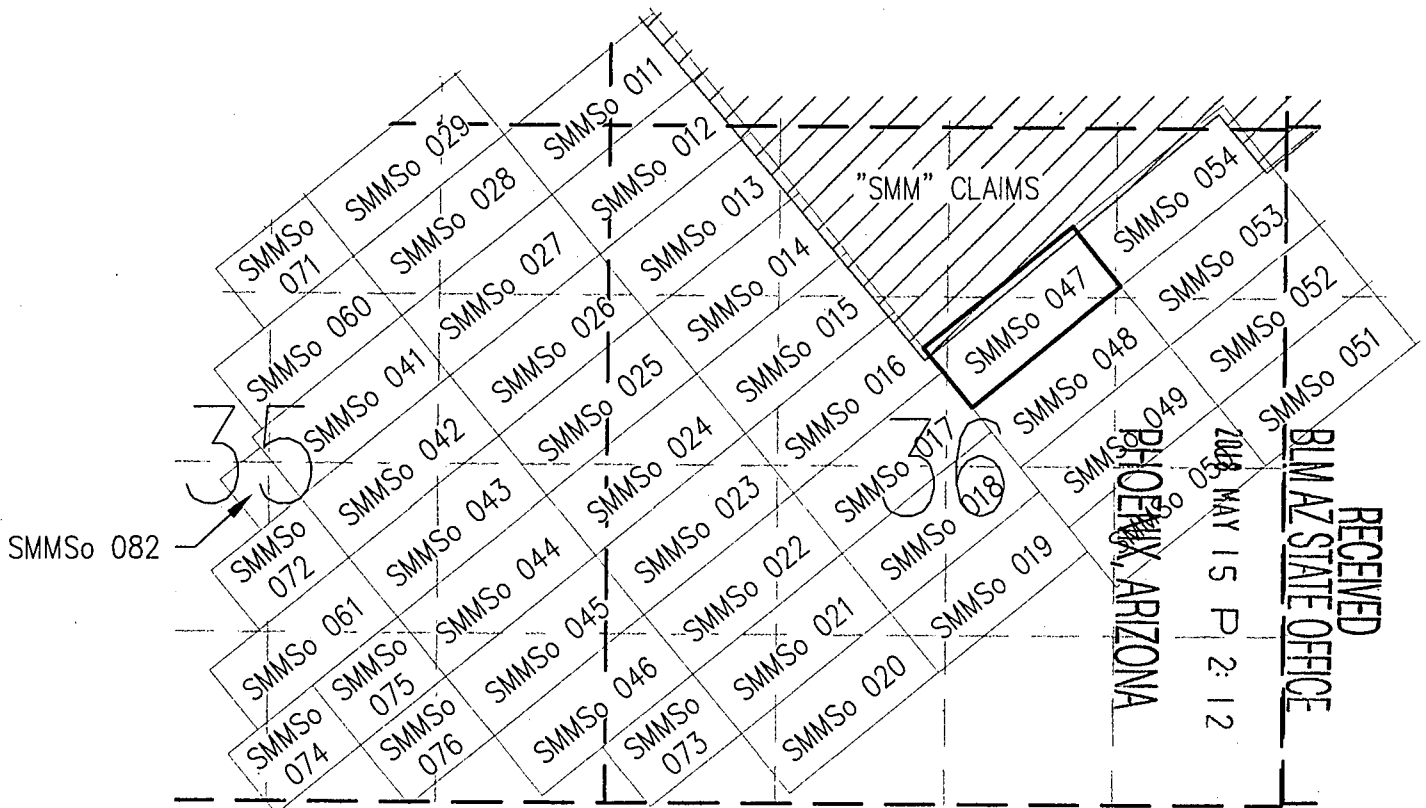
SILVER MOUNTAIN MINING, LLC (Owner)

By: 
Jody A. Stone, RLS (Agent)

AMC 450901


"SMMSo 047" LODGE CLAIM

SITUATED IN A PORTION OF SECTION 36, TOWNSHIP 9 NORTH,
RANGE 2 WEST OF THE GILA AND SALT RIVER MERIDIAN,
YAVAPAI COUNTY, ARIZONA



SCALE: 1"=1,500

TOTAL CLAIM ACREAGE = 20.66 ACRES



EXISTING "SMM" CLAIM BLOCK

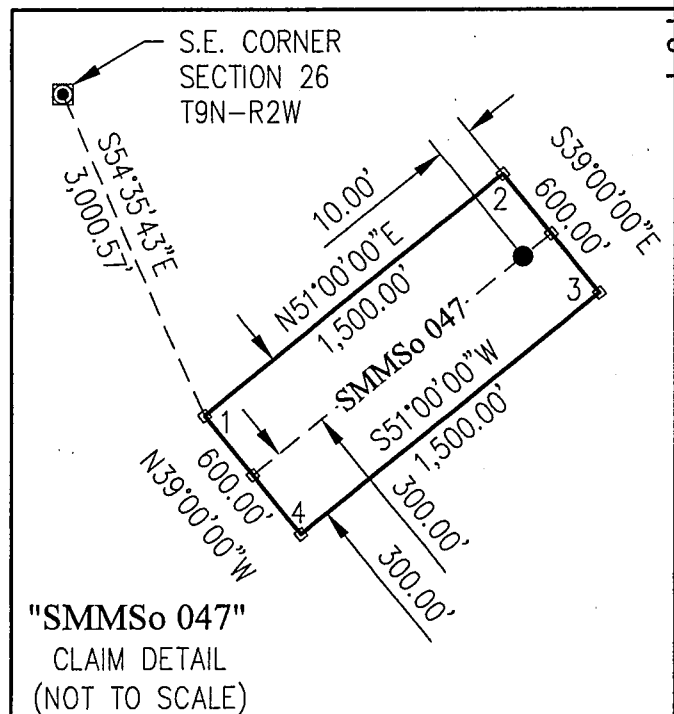


INDICATES END CENTER OR CORNER OF LODGE CLAIM. SET 2"X2"X5' WOODEN POST.



INDICATES LOCATION MONUMENT. SET 2"X2"X5' WOODEN POST 10' FROM AN END CENTER ON THE CENTERLINE OF THE CLAIM (TYPICAL)

LOCATOR:
SILVER MOUNTAIN MINING, LLC
P.O. BOX 5127
TUCSON, AZ 85703-5127



"SMMSo 047"
CLAIM DETAIL
(NOT TO SCALE)


AMC 450901

RECEIVED
BIMAZ STATE OFFICE
MAY 15 P 2:12
PHOENIX ARIZONA

Return to:
SILVER MOUNTAIN MINING, LLC
PO BOX 5127
TUCSON, AZ 85703-5127

**LOCATION NOTICE FOR LODE MINING CLAIM
STATE OF ARIZONA, COUNTY OF YAVAPAI**

NOTICE IS HEREBY GIVEN that the SMMSo 048 Lode Mining Claim has been located by:
SILVER MOUNTAIN MINING, LLC
whose current mailing address is:
PO BOX 5127, TUCSON, AZ 85703-5127



This Lode mining claim consists of approximately **20.66** acres.

The general course of this claim is **North 51° East** and is situated in the **Silver Mountain** Mining District, **Yavapai** County, Arizona. This claim is **1,500** feet in length and lies **300** feet on both sides of the centerline of the claim, being **600** feet along the end lines. This claim is marked by seven monuments, constructed of 2" x 2" wood posts at least 4' above the ground, one at each corner, end center and location monument for this claim.

The location monument on which this Location Notice is posted is situated within:

Section 36, Township 9 North, Range 2 West, Gila and Salt River Meridian, **Yavapai** County, Arizona.

This claim runs from the location monument on which this location notice is posted on the centerline of the claim approximately **10 feet**, in a **North 51° East** direction to the **East** end line and **1,490 feet**, in a **South 51° West** direction to the **West** end line of the claim. Depicted on the attached claim map.

This claim encompasses the following Quarter Section(s), Section(s), Township(s) and Range(s):

A portion of the NE1/4 and the SE1/4, Section 36, T9N-R2W, G&SRM, Yavapai County, Arizona, as described by metes and bounds below:


Commencing at the Southeast corner of Section 26, T9N-R2W, Thence South 52°00'52" East, 3,582.11 feet to Corner # 1 of this Claim and the Point of Beginning; Thence North 51°00'00" East, 1,500.00 feet to Corner # 2 of this Claim, Thence South 39°00'00" East, 600.00 feet to Corner # 3 of this Claim, Thence South 51°00'00" West, 1,500.00 feet to Corner # 4 of this Claim, Thence North 39°00'00" West, 600.00 feet to Corner # 1 and the Point of Beginning. Bearings based on NAD_83 Datum.

It is the intent of the claimant that the location notice of this lode mining claim **excludes** any portion within the limits of any Patented Lands.

CORNER # 1 OF THIS CLAIM IS SOUTH 52°00'52" EAST, 3,582.11 FEET FROM THE SOUTHEAST CORNER OF SECTION 26, T9N-R2W, YAVAPAI COUNTY, AZ.

Located, dated and posted on the ground this 10th day of May, 2018.

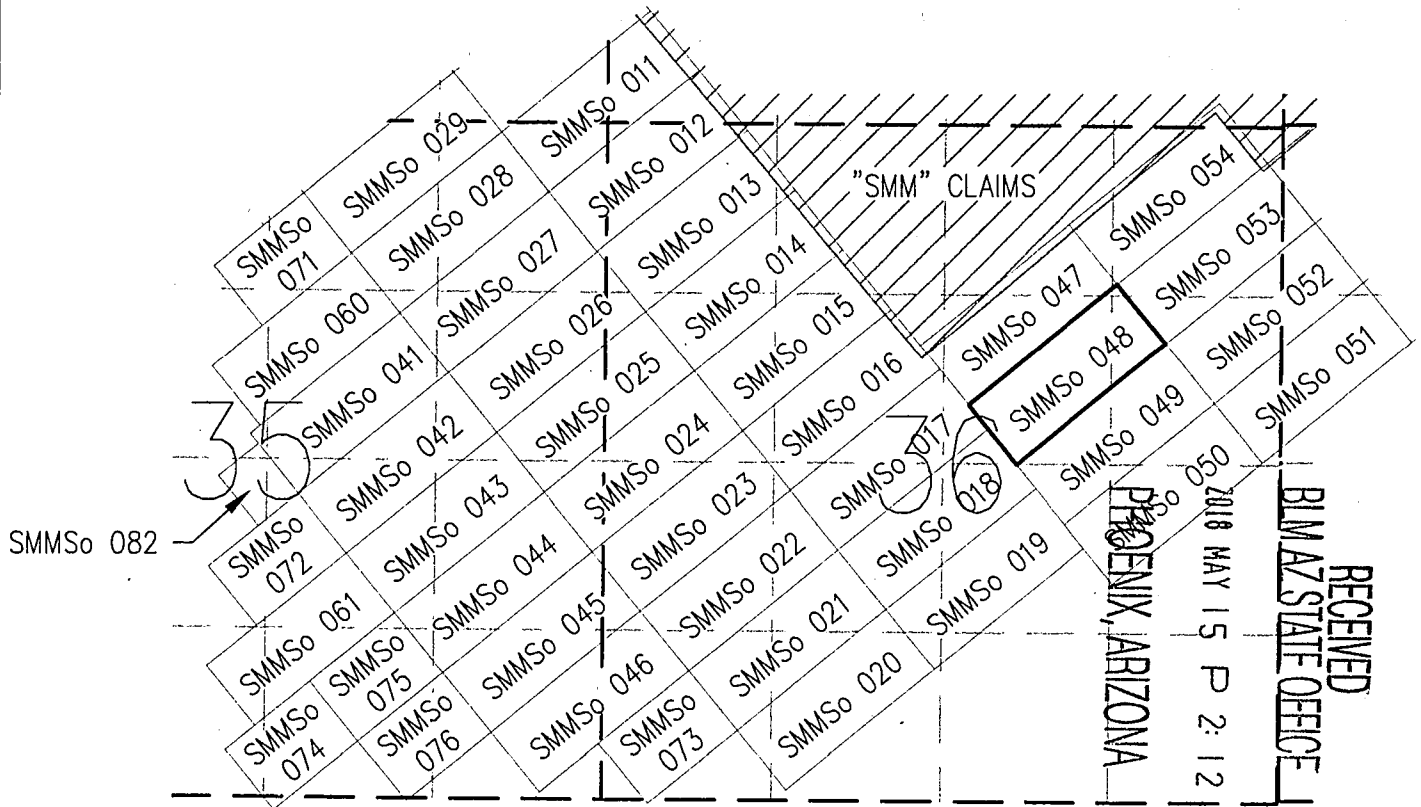
SILVER MOUNTAIN MINING, LLC (Owner)

By: 
Jody A. Stone, RLS (Agent)

ANC 450902

"SMMSo 048" LODGE CLAIM

SITUATED IN A PORTION OF SECTION 36, TOWNSHIP 9 NORTH,
RANGE 2 WEST OF THE GILA AND SALT RIVER MERIDIAN,
YAVAPAI COUNTY, ARIZONA

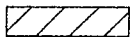


0 750 1500 3000



SCALE: 1"=1,500

TOTAL CLAIM ACREAGE = 20.66 ACRES



EXISTING "SMM" CLAIM BLOCK

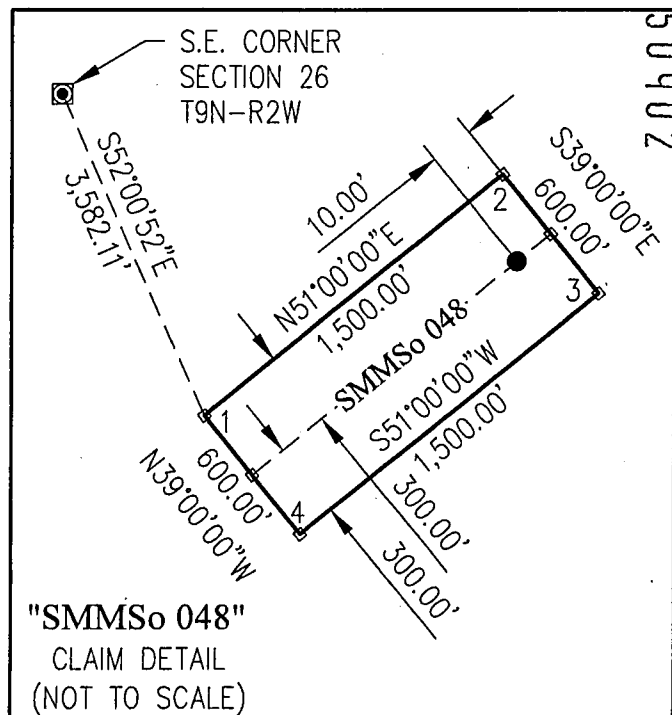


INDICATES END CENTER OR CORNER OF LODGE CLAIM. SET 2"X2"X5' WOODEN POST.



INDICATES LOCATION MONUMENT. SET 2"X2"X5' WOODEN POST 10' FROM AN END CENTER ON THE CENTERLINE OF THE CLAIM (TYPICAL)

LOCATOR:
SILVER MOUNTAIN MINING, LLC
P.O. BOX 5127
TUCSON, AZ 85703-5127



AHC45090Z

Return to:
SILVER MOUNTAIN MINING, LLC
PO BOX 5127
TUCSON, AZ 85703-5127

**LOCATION NOTICE FOR LODE MINING CLAIM
STATE OF ARIZONA, COUNTY OF YAVAPAI**

NOTICE IS HEREBY GIVEN that the SMMSo 049 Lode Mining Claim has been located by:

SILVER MOUNTAIN MINING, LLC
whose current mailing address is:
PO BOX 5127, TUCSON, AZ 85703-5127

This Lode mining claim consists of approximately **20.66** acres.

The general course of this claim is **North 51° East** and is situated in the **Silver Mountain** Mining District, **Yavapai** County, Arizona. This claim is **1,500** feet in length and lies **300** feet on both sides of the centerline of the claim, being **600** feet along the end lines. This claim is marked by seven monuments, constructed of 2" x 2" wood posts at least 4' above the ground, one at each corner, end center and location monument for this claim.

The location monument on which this Location Notice is posted is situated within:

Section 36, Township 9 North, Range 2 West, Gila and Salt River Meridian, **Yavapai** County, Arizona.

This claim runs from the location monument on which this location notice is posted on the centerline of the claim approximately **10 feet**, in a **North 51° East** direction to the **East** end line and **1,490 feet**, in a **South 51° West** direction to the **West** end line of the claim. Depicted on the attached claim map.

This claim encompasses the following Quarter Section(s), Section(s), Township(s) and Range(s):

A portion of the NE1/4 and the SE1/4, Section 36, T9N-R2W, G&SRM, Yavapai County, Arizona, as described by metes and bounds below:

Commencing at the Southeast corner of Section 26, T9N-R2W, Thence South 50°09'26" East, 4,168.89 feet to Corner # 1 of this Claim and the Point of Beginning; Thence North 51°00'00" East, 1,500.00 feet to Corner # 2 of this Claim, Thence South 39°00'00" East, 600.00 feet to Corner # 3 of this Claim, Thence South 51°00'00" West, 1,500.00 feet to Corner # 4 of this Claim, Thence North 39°00'00" West, 600.00 feet to Corner # 1 and the Point of Beginning. Bearings based on NAD_83 Datum.


It is the intent of the claimant that the location notice of this lode mining claim **excludes** any portion within the limits of any Patented Lands.

CORNER # 1 OF THIS CLAIM IS SOUTH 50°09'26" EAST, 4,168.89 FEET FROM THE SOUTHEAST CORNER OF SECTION 26, T9N-R2W, YAVAPAI COUNTY, AZ.

Located, dated and posted on the ground this 10th day of May, 2018.

SILVER MOUNTAIN MINING, LLC (Owner)

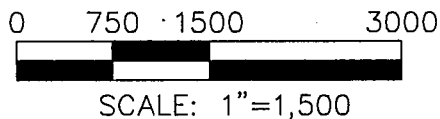
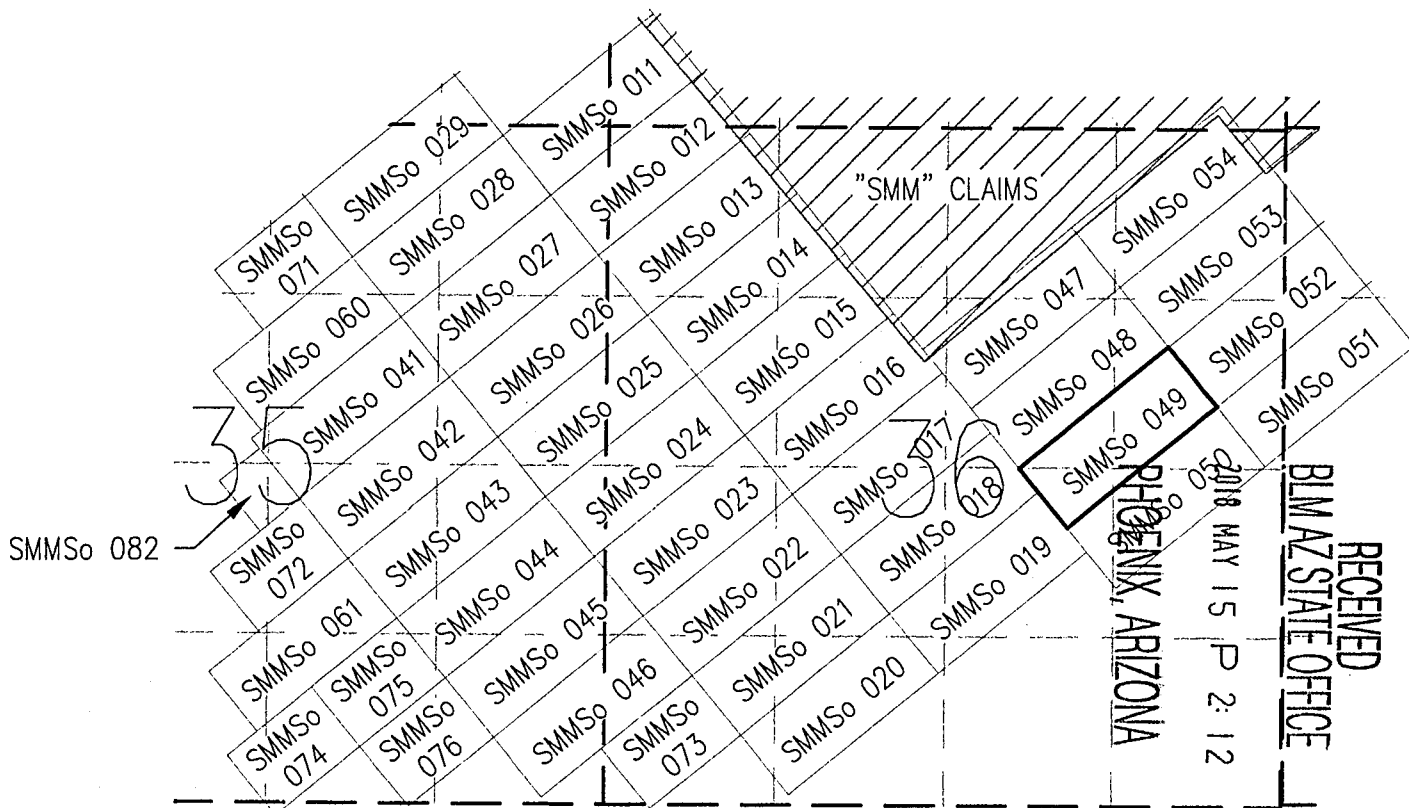
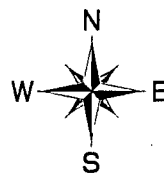
By: 
Jody A. Stone, RLS (Agent)




AMC 450903

"SMMSo 049" LODGE CLAIM

SITUATED IN A PORTION OF SECTION 36, TOWNSHIP 9 NORTH,
RANGE 2 WEST OF THE GILA AND SALT RIVER MERIDIAN,
YAVAPAI COUNTY, ARIZONA



TOTAL CLAIM ACREAGE = 20.66 ACRES



EXISTING "SMM" CLAIM BLOCK

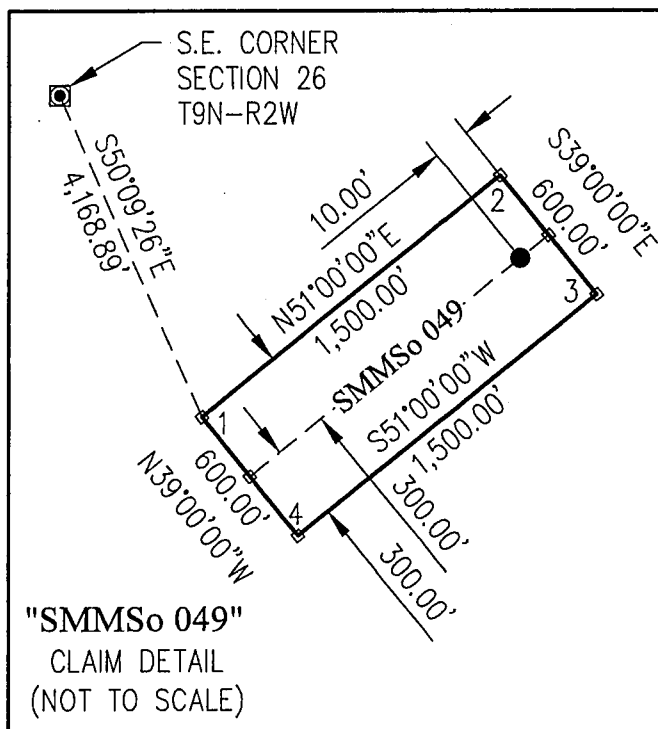


INDICATES END CENTER OR CORNER OF LODGE CLAIM. SET 2"X2"X5' WOODEN POST.



INDICATES LOCATION MONUMENT. SET 2"X2"X5' WOODEN POST 10' FROM AN END CENTER ON THE CENTERLINE OF THE CLAIM (TYPICAL)

LOCATOR:
SILVER MOUNTAIN MINING, LLC
P.O. BOX 5127
TUCSON, AZ 85703-5127



"SMMSo 049"
CLAIM DETAIL
(NOT TO SCALE)

Return to:
SILVER MOUNTAIN MINING, LLC
PO BOX 5127
TUCSON, AZ 85703-5127

**LOCATION NOTICE FOR LODE MINING CLAIM
STATE OF ARIZONA, COUNTY OF YAVAPAI**

NOTICE IS HEREBY GIVEN that the SMMSo 050 Lode Mining Claim
has been located by:

SILVER MOUNTAIN MINING, LLC
whose current mailing address is:
PO BOX 5127, TUCSON, AZ 85703-5127

This Lode mining claim consists of approximately **20.66** acres.

The general course of this claim is **North 51° East** and is situated in the **Silver Mountain** Mining District, **Yavapai** County, Arizona. This claim is **1,500** feet in length and lies **300** feet on both sides of the centerline of the claim, being **600** feet along the end lines. This claim is marked by seven monuments, constructed of 2" x 2" wood posts at least 4' above the ground, one at each corner, end center and location monument for this claim.

The location monument on which this Location Notice is posted is situated within:

Section 36, Township 9 North, Range 2 West, Gila and Salt River Meridian, **Yavapai** County, Arizona.

This claim runs from the location monument on which this location notice is posted on the centerline of the claim, approximately **10 feet**, in a **North 51° East** direction to the **East** end line and **1,490 feet**, in a **South 51° West** direction to the **West** end line of the claim. Depicted on the attached claim map.

This claim encompasses the following Quarter Section(s), Section(s), Township(s) and Range(s):

A portion of the NE1/4 and the SE1/4, Section 36, T9N-R2W, G&SRM, Yavapai County, Arizona, as described by metes and bounds below:

Commencing at the Southeast corner of Section 26, T9N-R2W, Thence South 48°45'33" East, 4,758.97 feet to Corner # 1 of this Claim and the Point of Beginning; Thence North 51°00'00" East, 1,500.00 feet to Corner # 2 of this Claim, Thence South 39°00'00" East, 600.00 feet to Corner # 3 of this Claim, Thence South 51°00'00" West, 1,500.00 feet to Corner # 4 of this Claim, Thence North 39°00'00" West, 600.00 feet to Corner # 1 and the Point of Beginning. Bearings based on NAD_83 Datum.


It is the intent of the claimant that the location notice of this lode mining claim **excludes** any portion within the limits of any Patented Lands.


CORNER # 1 OF THIS CLAIM IS SOUTH 48°45'33" EAST, 4,758.97 FEET FROM THE SOUTHEAST CORNER OF SECTION 26, T9N-R2W, YAVAPAI COUNTY, AZ.

Located, dated and posted on the ground this 10th day of May, 2018.

SILVER MOUNTAIN MINING, LLC (Owner)

By:

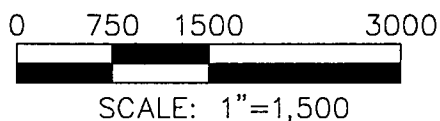
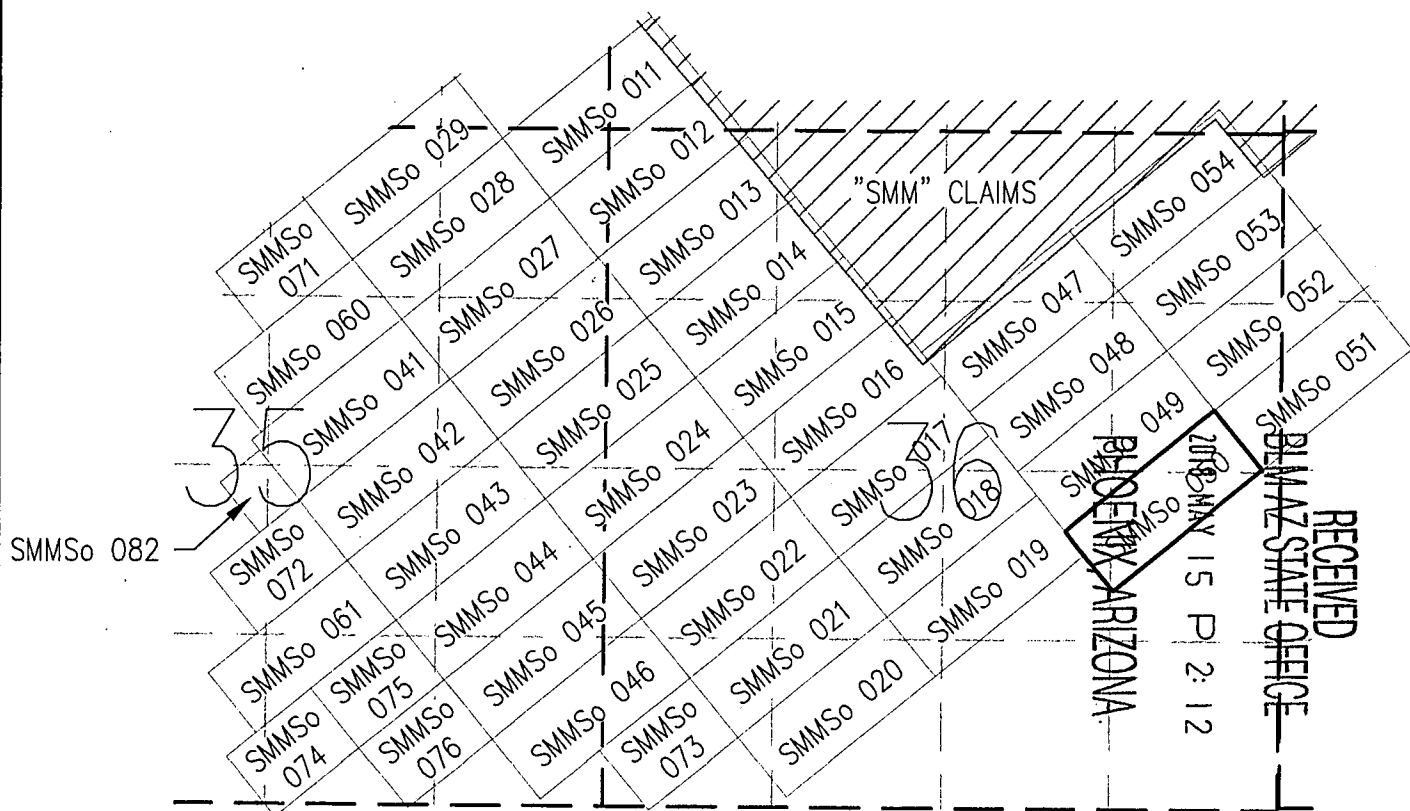
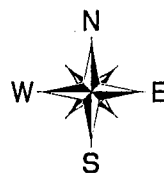

Jody A. Stone, RLS (Agent)



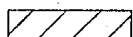
NE
C450
as
004

"SMMSo 050" LODGE CLAIM

SITUATED IN A PORTION OF SECTION 36, TOWNSHIP 9 NORTH,
RANGE 2 WEST OF THE GILA AND SALT RIVER MERIDIAN,
YAVAPAI COUNTY, ARIZONA



TOTAL CLAIM ACREAGE = 20.66 ACRES



EXISTING "SMM" CLAIM BLOCK

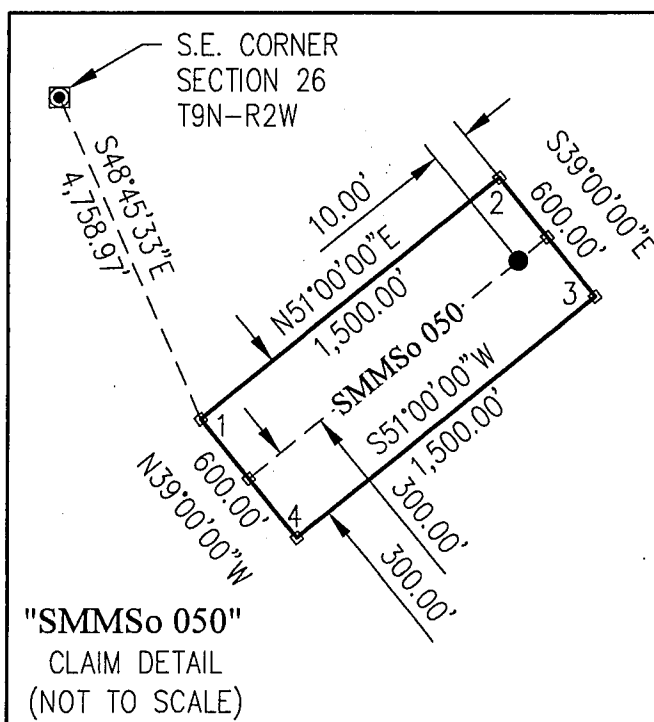


INDICATES END CENTER OR CORNER OF LODGE CLAIM. SET 2"X2"X5' WOODEN POST.



INDICATES LOCATION MONUMENT. SET 2"X2"X5' WOODEN POST 10' FROM AN END CENTER ON THE CENTERLINE OF THE CLAIM (TYPICAL)

LOCATOR:
SILVER MOUNTAIN MINING, LLC
P.O. BOX 5127
TUCSON, AZ 85703-5127




AMC 150904

Return to:
SILVER MOUNTAIN MINING, LLC
PO BOX 5127
TUCSON, AZ 85703-5127

**LOCATION NOTICE FOR LODE MINING CLAIM
STATE OF ARIZONA, COUNTY OF YAVAPAI**

NOTICE IS HEREBY GIVEN that the SMMSo 051 Lode Mining Claim has been located by:
SILVER MOUNTAIN MINING, LLC
whose current mailing address is:
PO BOX 5127, TUCSON, AZ 85703-5127



This Lode mining claim consists of approximately **20.66** acres.

The general course of this claim is **North 51° East** and is situated in the **Silver Mountain** Mining District, **Yavapai** County, Arizona. This claim is **1,500** feet in length and lies **300** feet on both sides of the centerline of the claim, being **600** feet along the end lines. This claim is marked by seven monuments, constructed of 2" x 2" wood posts at least 4' above the ground, one at each corner, end center and location monument for this claim.

The location monument on which this Location Notice is posted is situated within:

Section 36, Township 9 North, Range 2 West, Gila and Salt River Meridian, **Yavapai** County, Arizona.

This claim runs from the location monument on which this location notice is posted on the centerline of the claim approximately **10 feet**, in a **South 51° West** direction to the **West** end line and **1,490 feet**, in a **North 51° East** direction to the **East** end line of the claim. Depicted on the attached claim map.

This claim encompasses the following Quarter Section(s), Section(s), Township(s) and Range(s):

A portion of the NE1/4 and the SE1/4, Section 36, T9N-R2W and the NW1/4, Section 31, T9N-R1W, G&SRM, Yavapai County, Arizona, as described by metes and bounds below:


Commencing at the Southeast corner of Section 26, T9N-R2W, Thence South 65°11'20" East, 5,226.65 feet to Corner # 1 of this Claim and the Point of Beginning; Thence North 51°00'00" East, 1,500.00 feet to Corner # 2 of this Claim, Thence South 39°00'00" East, 600.00 feet to Corner # 3 of this Claim, Thence South 51°00'00" West, 1,500.00 feet to Corner # 4 of this Claim, Thence North 39°00'00" West, 600.00 feet to Corner # 1 and the Point of Beginning. Bearings based on NAD_83 Datum.

It is the intent of the claimant that the location notice of this lode mining claim **excludes** any portion within the limits of any Patented Lands.

CORNER # 1 OF THIS CLAIM IS SOUTH 65°11'20" EAST, 5,226.65 FEET FROM THE SOUTHEAST CORNER OF SECTION 26, T9N-R2W, YAVAPAI COUNTY, AZ.

Located, dated and posted on the ground this 10th day of May, 2018.

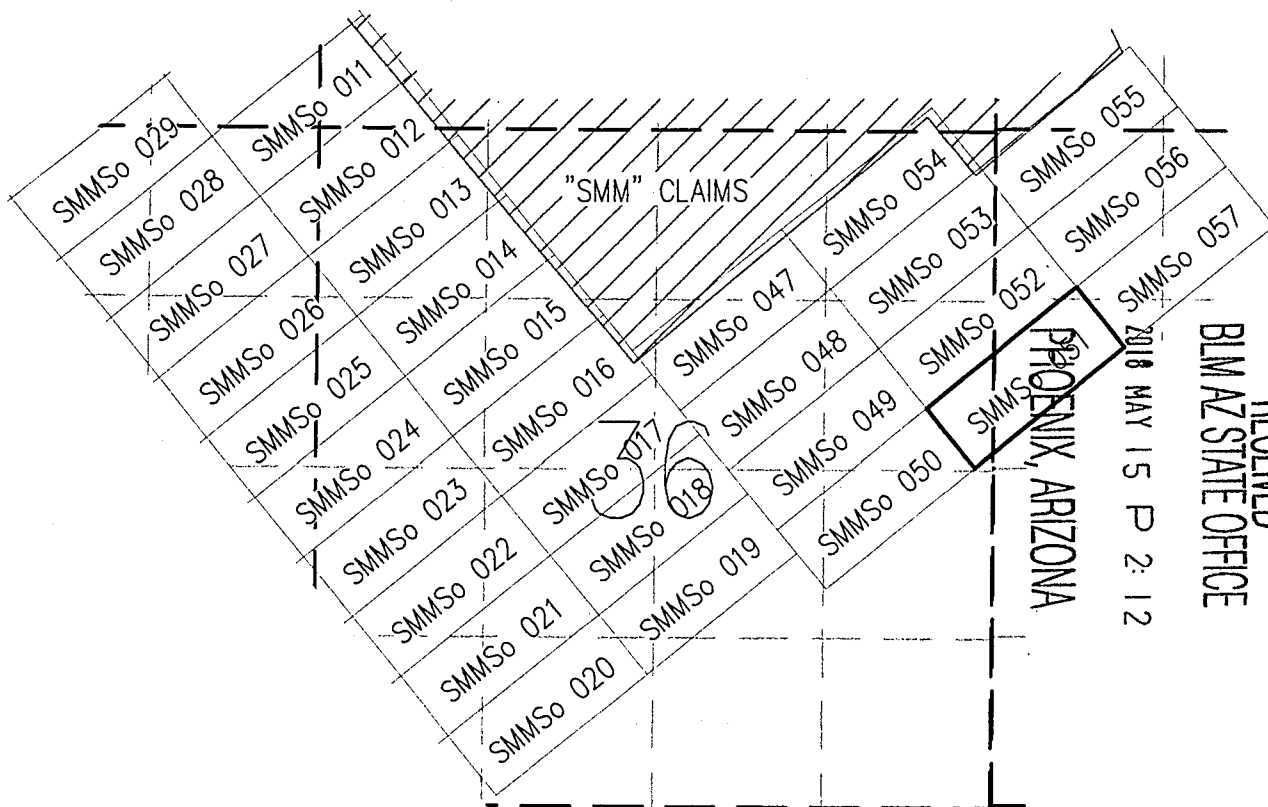
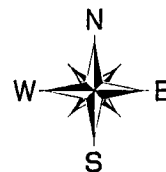
SILVER MOUNTAIN MINING, LLC (Owner)

By: 
Jody A. Stone, RLS (Agent)

AHC 450905

"SMMSo 051" LODGE CLAIM

SITUATED IN A PORTION OF SECTION 36, TOWNSHIP 9 NORTH,
RANGE 2 WEST AND A PORTION OF SECTION 31, TOWNSHIP 9
NORTH, RANGE 1 WEST OF THE GILA AND SALT RIVER MERIDIAN,
YAVAPAI COUNTY, ARIZONA

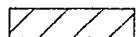


0 750 1500 3000



SCALE: 1"=1,500

TOTAL CLAIM ACREAGE = 20.66 ACRES



EXISTING "SMM" CLAIM BLOCK

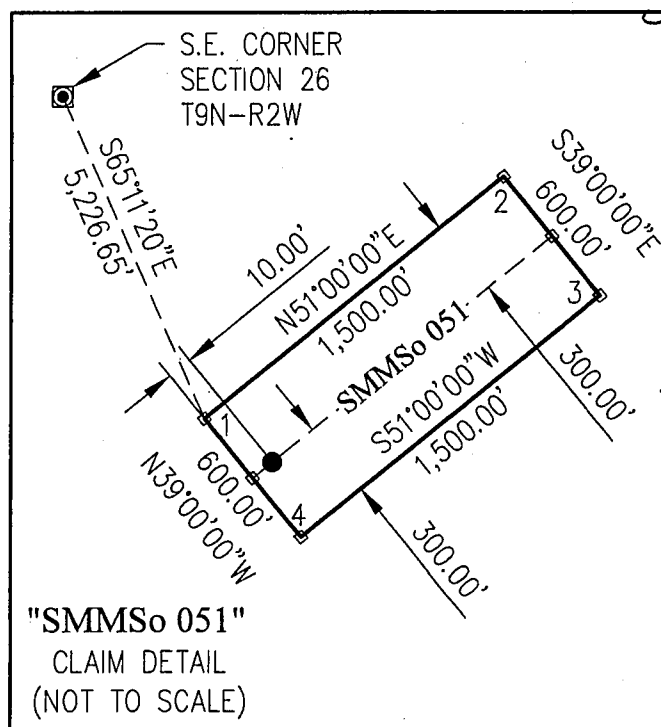


INDICATES END CENTER OR CORNER OF
LODGE CLAIM. SET 2"X2"X5' WOODEN POST.



INDICATES LOCATION MONUMENT. SET
2"X2"X5' WOODEN POST 10' FROM AN
END CENTER ON THE CENTERLINE OF THE
CLAIM (TYPICAL)

LOCATOR:
SILVER MOUNTAIN MINING, LLC
P.O. BOX 5127
TUCSON, AZ 85703-5127




AHC450905

Return to:
SILVER MOUNTAIN MINING, LLC
PO BOX 5127
TUCSON, AZ 85703-5127

**LOCATION NOTICE FOR LODE MINING CLAIM
STATE OF ARIZONA, COUNTY OF YAVAPAI**

NOTICE IS HEREBY GIVEN that the SMMSo 052 Lode Mining Claim has been located by:
SILVER MOUNTAIN MINING, LLC
whose current mailing address is:
PO BOX 5127, TUCSON, AZ 85703-5127



This Lode mining claim consists of approximately **20.66** acres.

The general course of this claim is **North 51° East** and is situated in the **Silver Mountain** Mining District, **Yavapai** County, Arizona. This claim is **1,500** feet in length and lies **300** feet on both sides of the centerline of the claim, being **600** feet along the end lines. This claim is marked by seven monuments, constructed of 2" x 2" wood posts at least 4' above the ground, one at each corner, end center and location monument for this claim.

The location monument on which this Location Notice is posted is situated within:

Section 36, Township 9 North, Range 2 West, Gila and Salt River Meridian, **Yavapai** County, Arizona.

This claim runs from the location monument on which this location notice is posted on the centerline of the claim approximately **10 feet**, in a **South 51° West** direction to the **West** end line and **1,490 feet**, in a **North 51° East** direction to the **East** end line of the claim. Depicted on the attached claim map.

This claim encompasses the following Quarter Section(s), Section(s), Township(s) and Range(s):

A portion of the NE1/4, Section 36, T9N-R2W and the NW1/4, Section 31, T9N-R1W, G&SRM, Yavapai County, Arizona, as described by metes and bounds below:

Commencing at the Southeast corner of Section 26, T9N-R2W, Thence South 68°25'18" East, 4,695.71 feet to Corner # 1 of this Claim and the Point of Beginning; Thence North 51°00'00" East, 1,500.00 feet to Corner # 2 of this Claim, Thence South 39°00'00" East, 600.00 feet to Corner # 3 of this Claim, Thence South 51°00'00" West, 1,500.00 feet to Corner # 4 of this Claim, Thence North 39°00'00" West, 600.00 feet to Corner # 1 and the Point of Beginning. Bearings based on NAD_83 Datum.

It is the intent of the claimant that the location notice of this lode mining claim **excludes** any portion within the limits of any Patented Lands.

CORNER # 1 OF THIS CLAIM IS SOUTH 68°25'18" EAST, 4,695.71 FEET FROM THE SOUTHEAST CORNER OF SECTION 26, T9N-R2W, YAVAPAI COUNTY, AZ.

Located, dated and posted on the ground this 10th day of May, 2018.

SILVER MOUNTAIN MINING, LLC (Owner)

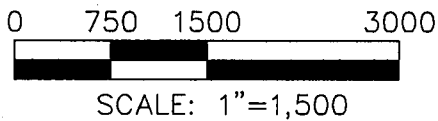
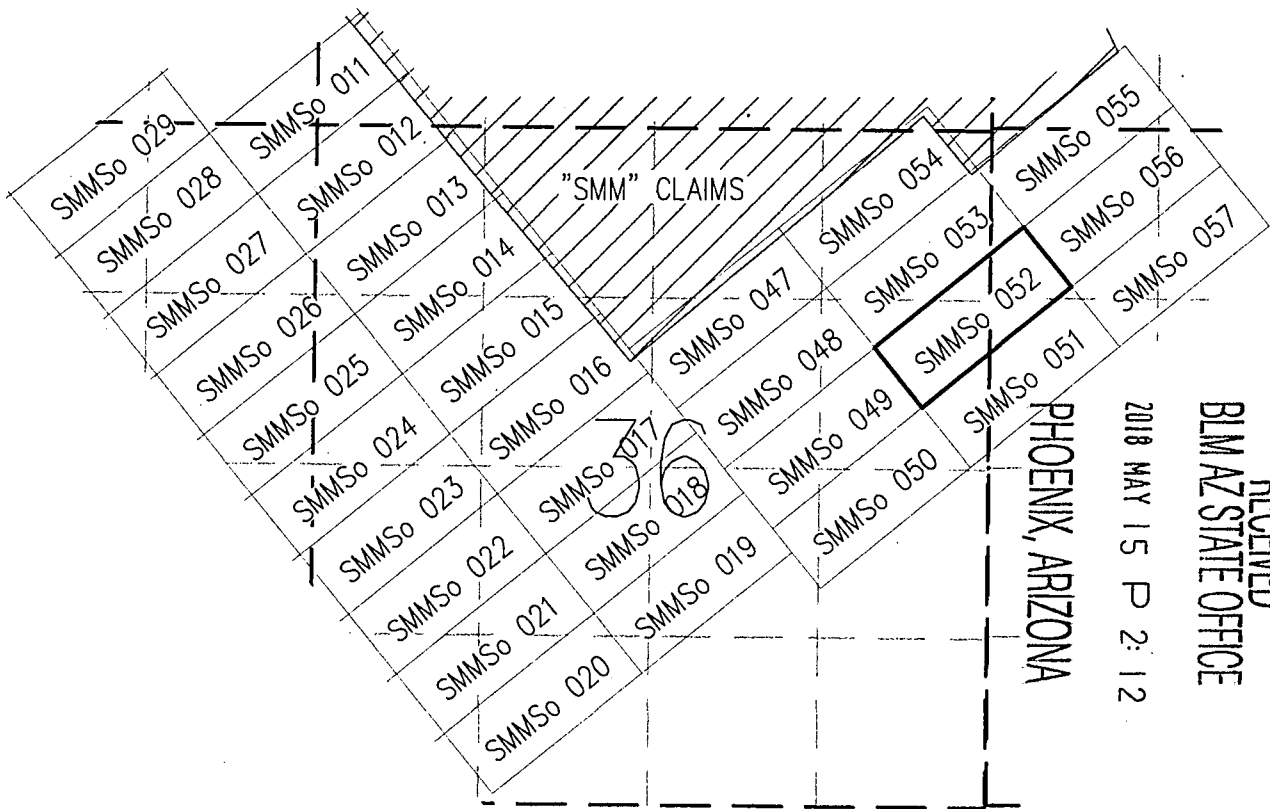
By:


Jody A. Stone, RLS (Agent)


AMC 1450 000

"SMMSo 052" LODGE CLAIM

SITUATED IN A PORTION OF SECTION 36, TOWNSHIP 9 NORTH,
 RANGE 2 WEST AND A PORTION OF SECTION 31, TOWNSHIP 9
 NORTH, RANGE 1 WEST OF THE GILA AND SALT RIVER MERIDIAN,
 YAVAPAI COUNTY, ARIZONA



TOTAL CLAIM ACREAGE = 20.66 ACRES



EXISTING "SMM" CLAIM BLOCK

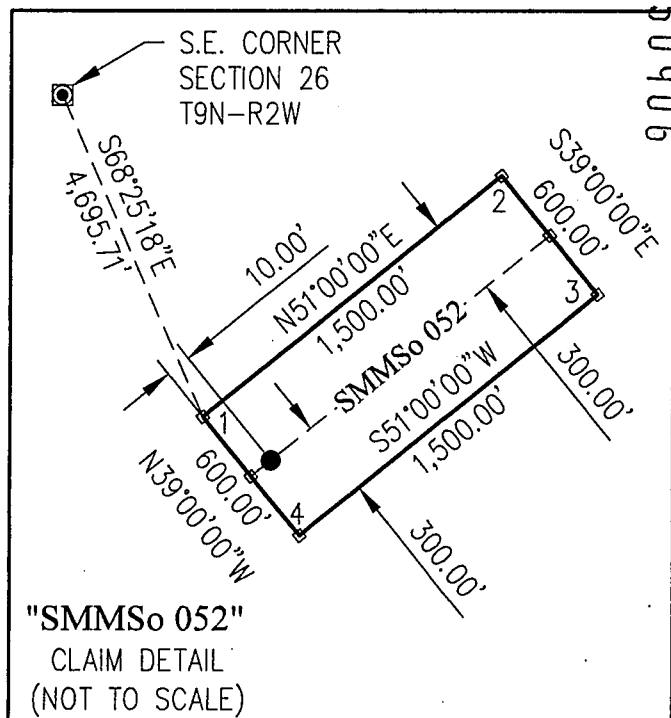


INDICATES END CENTER OR CORNER OF
 LODGE CLAIM. SET 2"x2"x5' WOODEN POST.



INDICATES LOCATION MONUMENT. SET
 2"x2"x5' WOODEN POST 10' FROM AN
 END CENTER ON THE CENTERLINE OF THE
 CLAIM (TYPICAL)

LOCATOR:
 SILVER MOUNTAIN MINING, LLC
 P.O. BOX 5127
 TUCSON, AZ 85703-5127




AHC450906

Return to:
SILVER MOUNTAIN MINING, LLC
PO BOX 5127
TUCSON, AZ 85703-5127

**LOCATION NOTICE FOR LODE MINING CLAIM
STATE OF ARIZONA, COUNTY OF YAVAPAI**

NOTICE IS HEREBY GIVEN that the SMMSo 053 Lode Mining Claim has been located by:
SILVER MOUNTAIN MINING, LLC
whose current mailing address is:
PO BOX 5127, TUCSON, AZ 85703-5127



This Lode mining claim consists of approximately **20.66** acres.

The general course of this claim is **North 51° East** and is situated in the **Silver Mountain** Mining District, **Yavapai** County, Arizona. This claim is **1,500** feet in length and lies **300** feet on both sides of the centerline of the claim, being **600** feet along the end lines. This claim is marked by seven monuments, constructed of 2" x 2" wood posts at least 4' above the ground, one at each corner, end center and location monument for this claim.

The location monument on which this Location Notice is posted is situated within:

Section 36, Township 9 North, Range 2 West, Gila and Salt River Meridian, **Yavapai** County, Arizona.

This claim runs from the location monument on which this location notice is posted on the centerline of the claim approximately **10 feet**, in a **South 51° West** direction to the **West** end line and **1,490 feet**, in a **North 51° East** direction to the **East** end line of the claim. Depicted on the attached claim map.

This claim encompasses the following Quarter Section(s), Section(s), Township(s) and Range(s):

A portion of the NE1/4, Section 36, T9N-R2W and the NW1/4, Section 31, T9N-R1W, G&SRM, Yavapai County, Arizona, as described by metes and bounds below:


Commencing at the Southeast corner of Section 26, T9N-R2W, Thence South 72°27'42" East, 4,183.49 feet to Corner # 1 of this Claim and the Point of Beginning; Thence North 51°00'00" East, 1,500.00 feet to Corner # 2 of this Claim, Thence South 39°00'00" East, 600.00 feet to Corner # 3 of this Claim, Thence South 51°00'00" West, 1,500.00 feet to Corner # 4 of this Claim, Thence North 39°00'00" West, 600.00 feet to Corner # 1 and the Point of Beginning. Bearings based on NAD_83 Datum.

It is the intent of the claimant that the location notice of this lode mining claim **excludes** any portion within the limits of any Patented Lands.

CORNER # 1 OF THIS CLAIM IS SOUTH 72°27'42" EAST, 4,183.49 FEET FROM THE SOUTHEAST CORNER OF SECTION 26, T9N-R2W, YAVAPAI COUNTY, AZ.

Located, dated and posted on the ground this 10th day of May, 2018.

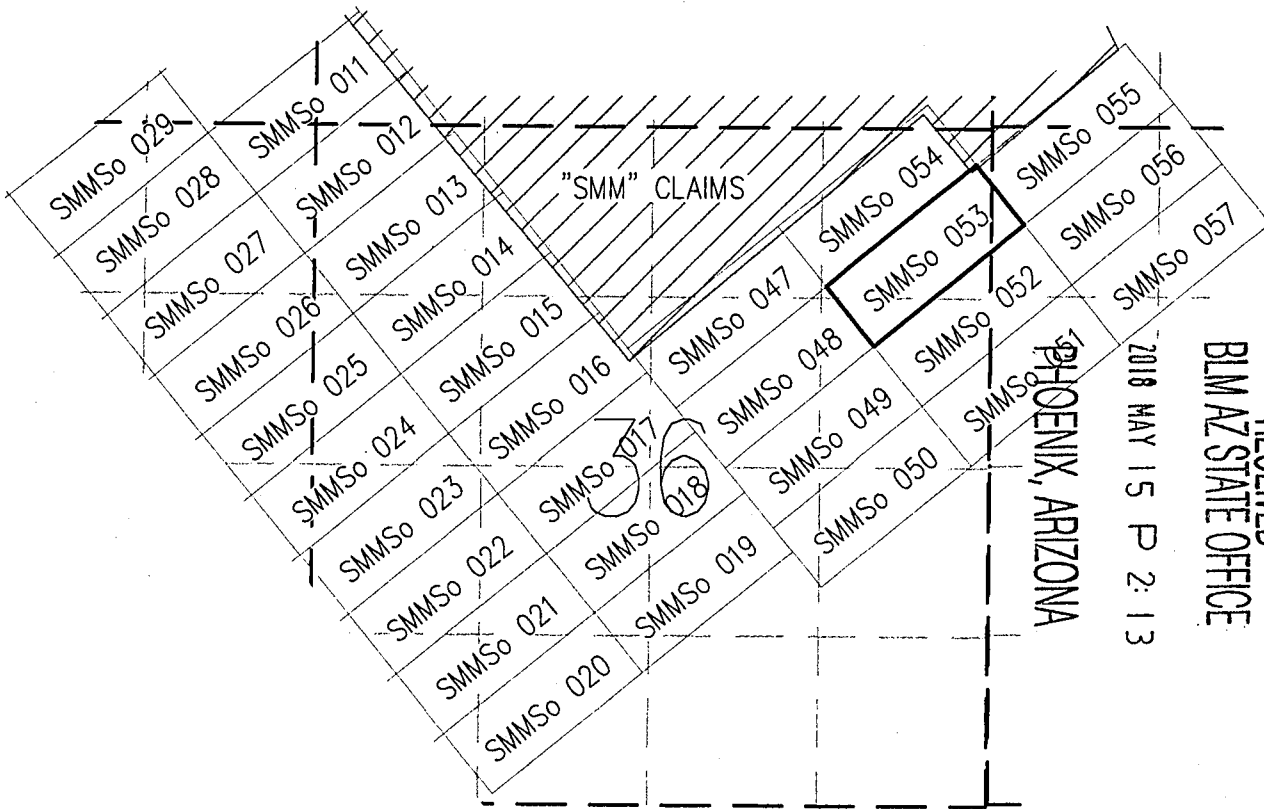
SILVER MOUNTAIN MINING, LLC (Owner)

By: 
Jody A Stone, RLS (Agent)

AMC 459907

"SMMSo 053" LODGE CLAIM

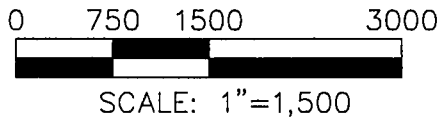
SITUATED IN A PORTION OF SECTION 36, TOWNSHIP 9 NORTH,
RANGE 2 WEST AND A PORTION OF SECTION 31, TOWNSHIP 9
NORTH, RANGE 1 WEST OF THE GILA AND SALT RIVER MERIDIAN,
YAVAPAI COUNTY, ARIZONA



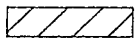
PHOENIX, ARIZONA

2018 MAY 15 P 2:13

RECEIVED
BLM AZ STATE OFFICE



TOTAL CLAIM ACREAGE = 20.66 ACRES



EXISTING "SMM" CLAIM BLOCK

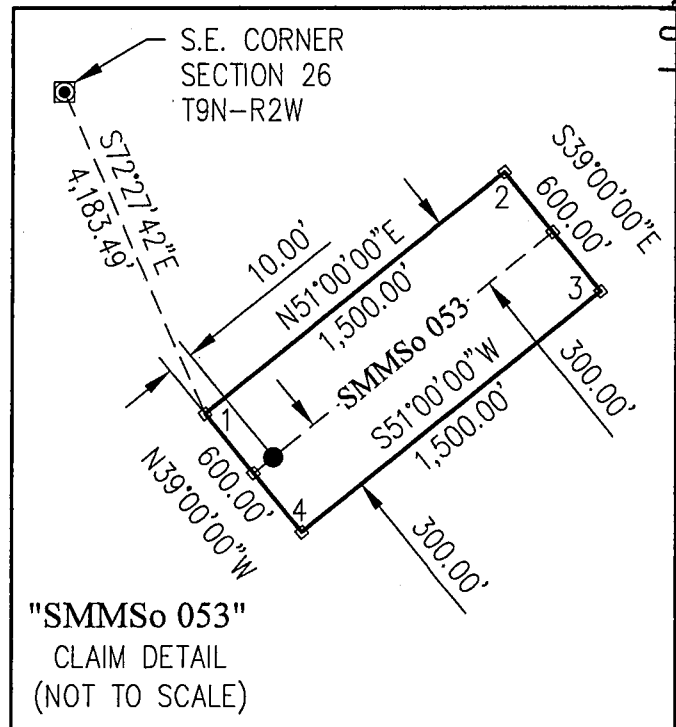


INDICATES END CENTER OR CORNER OF
LODGE CLAIM. SET 2"X2"X5' WOODEN POST.



INDICATES LOCATION MONUMENT. SET
2"X2"X5' WOODEN POST 10' FROM AN
END CENTER ON THE CENTERLINE OF THE
CLAIM (TYPICAL)

LOCATOR:
SILVER MOUNTAIN MINING, LLC
P.O. BOX 5127
TUCSON, AZ 85703-5127



AHC150007

Return to:
SILVER MOUNTAIN MINING, LLC
PO BOX 5127
TUCSON, AZ 85703-5127

**LOCATION NOTICE FOR LODE MINING CLAIM
STATE OF ARIZONA, COUNTY OF YAVAPAI**

NOTICE IS HEREBY GIVEN that the **SMMSo 054** Lode Mining Claim
has been located by:

SILVER MOUNTAIN MINING, LLC
whose current mailing address is:
PO BOX 5127, TUCSON, AZ 85703-5127

This Lode mining claim consists of approximately **20.66** acres.

The general course of this claim is **North 51° East** and is situated in the **Silver Mountain** Mining District, **Yavapai** County, Arizona. This claim is **1,500** feet in length and lies **300** feet on both sides of the centerline of the claim, being **600** feet along the end lines. This claim is marked by seven monuments, constructed of 2" x 2" wood posts at least 4' above the ground, one at each corner, end center and location monument for this claim.

The location monument on which this Location Notice is posted is situated within:

Section 36, Township 9 North, Range 2 West, Gila and Salt River Meridian, **Yavapai** County, Arizona.

This claim runs from the location monument on which this location notice is posted on the centerline of the claim approximately **10 feet**, in a **South 51° West** direction to the **West** end line and **1,490 feet**, in a **North 51° East** direction to the **East** end line of the claim. Depicted on the attached claim map.

This claim encompasses the following Quarter Section(s), Section(s), Township(s) and Range(s):

A portion of the NE1/4, Section 36 and the SE1/4, Section 25, T9N-R2W, G&SRM, Yavapai County, Arizona, as described by metes and bounds below:


Commencing at the Southeast corner of Section 26, T9N-R2W, Thence South 77°35'40" East, 3,697.76 feet to Corner # 1 of this Claim and the Point of Beginning; Thence North 51°00'00" East, 1,500.00 feet to Corner # 2 of this Claim, Thence South 39°00'00" East, 600.00 feet to Corner # 3 of this Claim, Thence South 51°00'00" West, 1,500.00 feet to Corner # 4 of this Claim, Thence North 39°00'00" West, 600.00 feet to Corner # 1 and the Point of Beginning. Bearings based on NAD_83 Datum.


It is the intent of the claimant that the location notice of this lode mining claim **excludes** any portion within the limits of any Patented Lands.

CORNER # 1 OF THIS CLAIM IS SOUTH 77°35'40" EAST, 3,697.76 FEET FROM THE SOUTHEAST CORNER OF SECTION 26, T9N-R2W, YAVAPAI COUNTY, AZ.

Located, dated and posted on the ground this 10th day of May, 2018.

SILVER MOUNTAIN MINING, LLC (Owner)

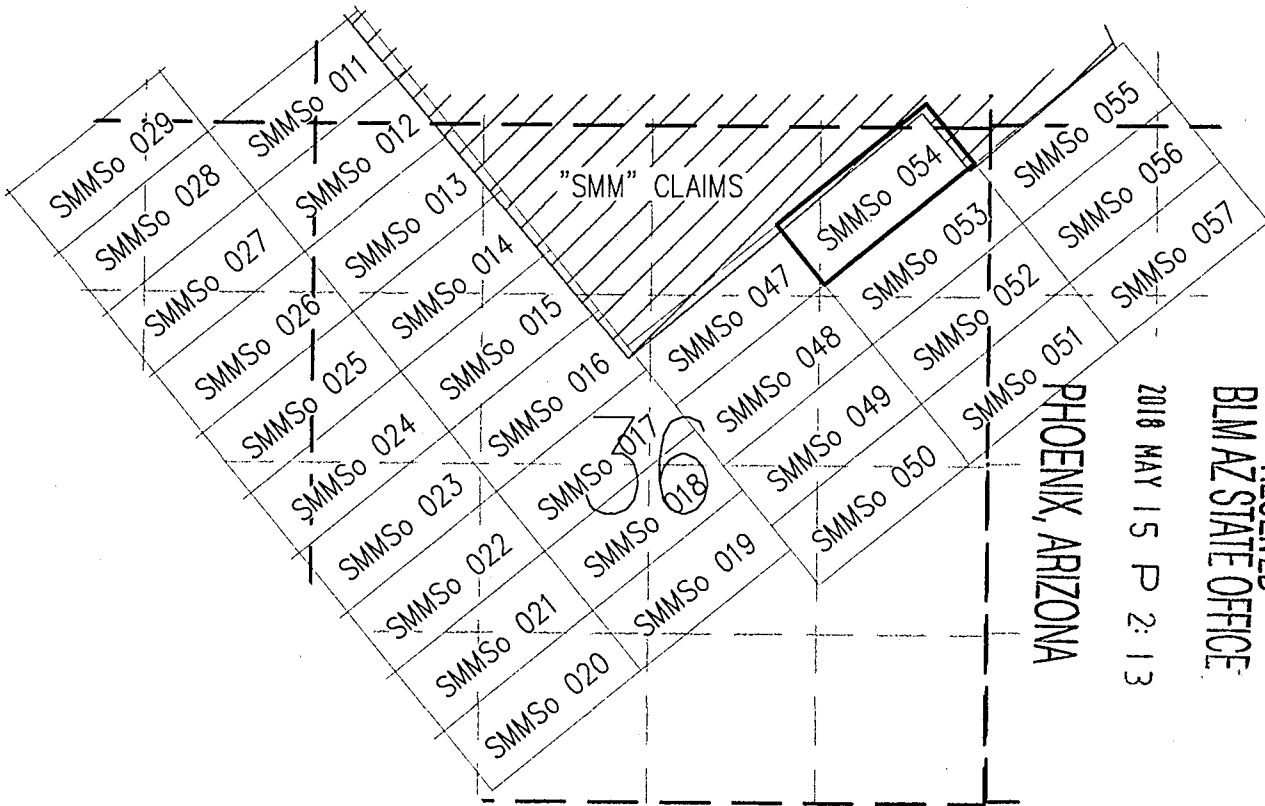

By: 
Jody A. Stone, RLS (Agent)



AMC 45 090

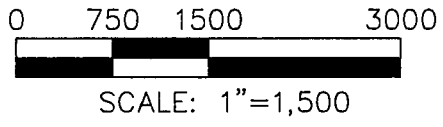
"SMMSo 054" LODGE CLAIM

SITUATED IN PORTIONS OF SECTIONS 25 AND 36, TOWNSHIP 9 NORTH, RANGE 2 WEST OF THE GILA AND SALT RIVER MERIDIAN, YAVAPAI COUNTY, ARIZONA




RECEIVED
 BLM AZ STATE OFFICE
 2010 MAY 15 P 2:13
 PHOENIX, ARIZONA

ARC 4510908



TOTAL CLAIM ACREAGE = 20.66 ACRES



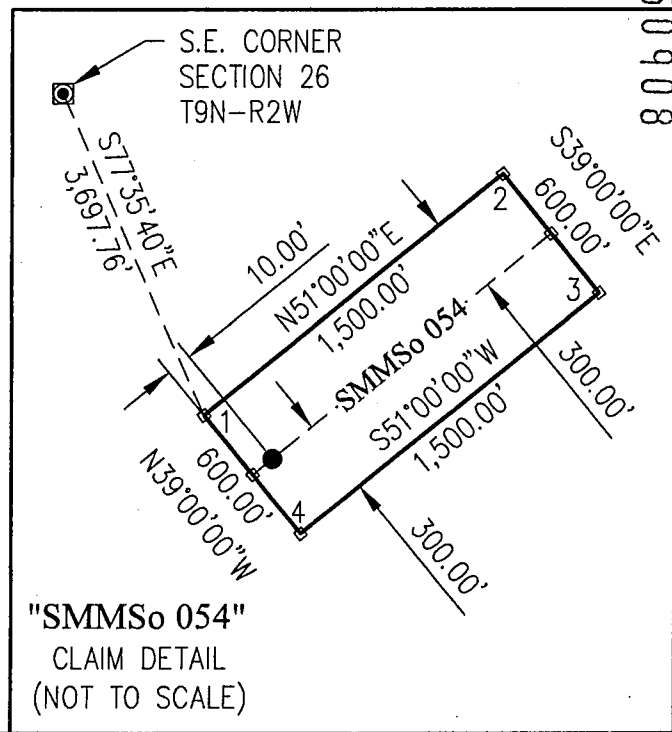
EXISTING "SMM" CLAIM BLOCK



INDICATES END CENTER OR CORNER OF LODGE CLAIM. SET 2"X2"X5' WOODEN POST.



INDICATES LOCATION MONUMENT. SET 2"X2"X5' WOODEN POST 10' FROM AN END CENTER ON THE CENTERLINE OF THE CLAIM (TYPICAL)




"SMMSo 054"
CLAIM DETAIL
(NOT TO SCALE)

LOCATOR:
SILVER MOUNTAIN MINING, LLC
P.O. BOX 5127
TUCSON, AZ 85703-5127

Return to:
SILVER MOUNTAIN MINING, LLC
PO BOX 5127
TUCSON, AZ 85703-5127

**LOCATION NOTICE FOR LODE MINING CLAIM
STATE OF ARIZONA, COUNTY OF YAVAPAI**

NOTICE IS HEREBY GIVEN that the SMMSo 055 Lode Mining Claim has been located by:
SILVER MOUNTAIN MINING, LLC
whose current mailing address is:
PO BOX 5127, TUCSON, AZ 85703-5127



This Lode mining claim consists of approximately **20.66** acres.

The general course of this claim is **North 51° East** and is situated in the **Silver Mountain** Mining District, **Yavapai** County, Arizona. This claim is **1,500** feet in length and lies **300** feet on both sides of the centerline of the claim, being **600** feet along the end lines. This claim is marked by seven monuments, constructed of 2" x 2" wood posts at least 4' above the ground, one at each corner, end center and location monument for this claim.

The location monument on which this Location Notice is posted is situated within:

Section 31, Township 9 North, Range 1 West, Gila and Salt River Meridian, **Yavapai** County, Arizona.

This claim runs from the location monument on which this location notice is posted on the centerline of the claim approximately **10 feet**, in a **South 51° West** direction to the **West** end line and **1,490 feet**, in a **North 51° East** direction to the **East** end line of the claim. Depicted on the attached claim map.

This claim encompasses the following Quarter Section(s), Section(s), Township(s) and Range(s):

A portion of the NW1/4, Section 31 and the SW1/4, Section 30, T9N-R1W and the NE1/4, Section 36, T9N-R2W, G&SRM, Yavapai County, Arizona, as described by metes and bounds below:


Commencing at the Southeast corner of Section 26, T9N-R2W, Thence South 86°29'03" East, 5,164.46 feet to Corner # 1 of this Claim and the Point of Beginning; Thence North 51°00'00" East, 1,500.00 feet to Corner # 2 of this Claim, Thence South 39°00'00" East, 600.00 feet to Corner # 3 of this Claim, Thence South 51°00'00" West, 1,500.00 feet to Corner # 4 of this Claim, Thence North 39°00'00" West, 600.00 feet to Corner # 1 and the Point of Beginning. Bearings based on NAD_83 Datum.

It is the intent of the claimant that the location notice of this lode mining claim **excludes** any portion within the limits of any Patented Lands.

CORNER # 1 OF THIS CLAIM IS SOUTH 86°29'03" EAST, 5,164.46 FEET FROM THE SOUTHEAST CORNER OF SECTION 26, T9N-R2W, YAVAPAI COUNTY, AZ.

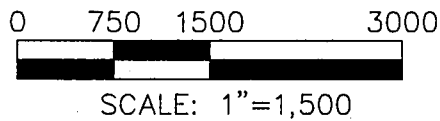
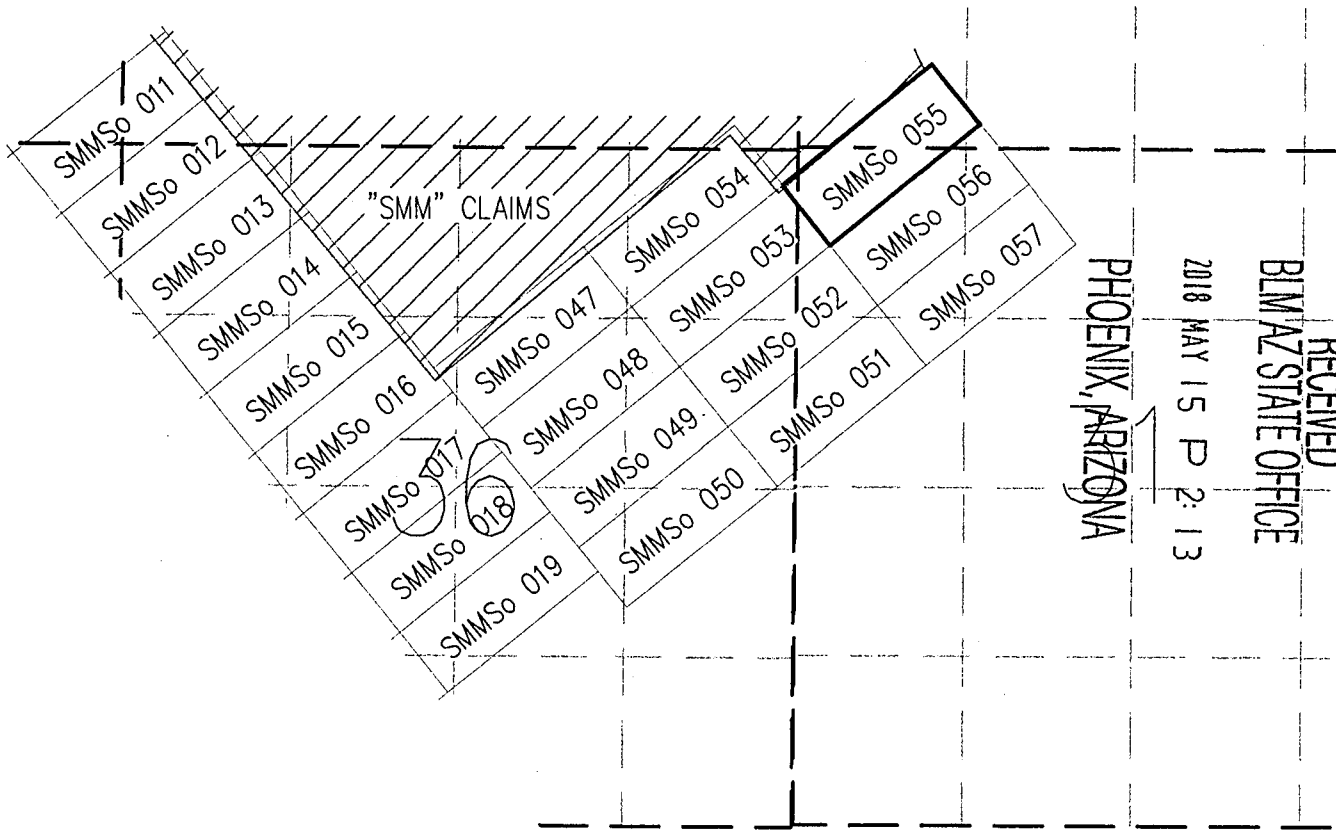

Located, dated and posted on the ground this 10th day of May, 2018.

SILVER MOUNTAIN MINING, LLC (Owner)

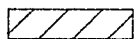
By: 
Jody A. Stone, RLS (Agent)

"SMMSo 055" LODGE CLAIM

SITUATED IN A PORTION OF SECTION 36, TOWNSHIP 9 NORTH,
 RANGE 2 WEST AND PORTIONS OF SECTIONS 30 AND 31,
 TOWNSHIP 9 NORTH, RANGE 1 WEST OF THE GILA AND SALT
 RIVER MERIDIAN, YAVAPAI COUNTY, ARIZONA



TOTAL CLAIM ACREAGE = 20.66 ACRES



EXISTING "SMM" CLAIM BLOCK

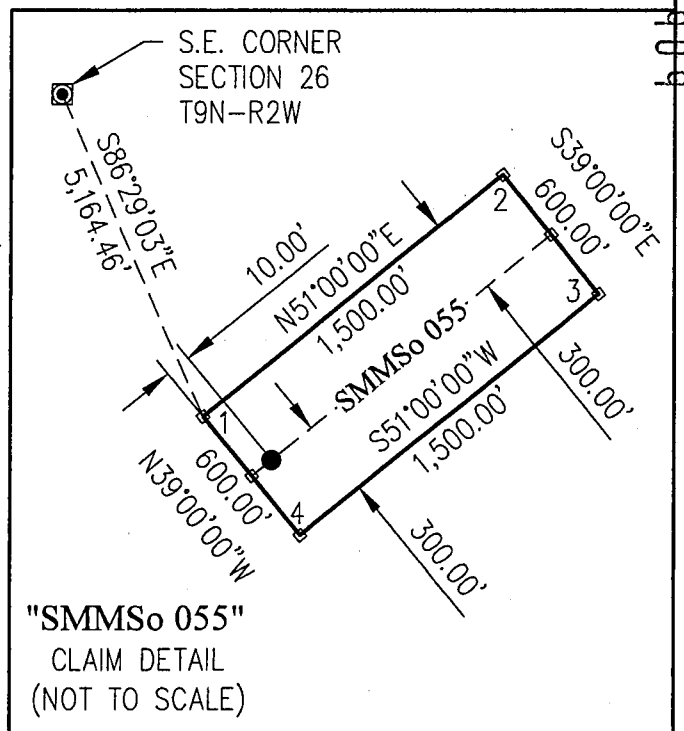


INDICATES END CENTER OR CORNER OF LODGE CLAIM. SET 2"X2"X5' WOODEN POST.



INDICATES LOCATION MONUMENT. SET 2"X2"X5' WOODEN POST 10' FROM AN END CENTER ON THE CENTERLINE OF THE CLAIM (TYPICAL)

LOCATOR:
 SILVER MOUNTAIN MINING, LLC
 P.O. BOX 5127
 TUCSON, AZ 85703-5127



AHC450909

Return to:
SILVER MOUNTAIN MINING, LLC
PO BOX 5127
TUCSON, AZ 85703-5127

**LOCATION NOTICE FOR LODE MINING CLAIM
STATE OF ARIZONA, COUNTY OF YAVAPAI**

NOTICE IS HEREBY GIVEN that the SMMSo 056 Lode Mining Claim
has been located by:

SILVER MOUNTAIN MINING, LLC
whose current mailing address is:
PO BOX 5127, TUCSON, AZ 85703-5127

This Lode mining claim consists of approximately **20.66** acres.

The general course of this claim is **North 51° East** and is situated in the **Silver Mountain** Mining District, **Yavapai** County, Arizona. This claim is **1,500** feet in length and lies **300** feet on both sides of the centerline of the claim, being **600** feet along the end lines. This claim is marked by seven monuments, constructed of 2" x 2" wood posts at least 4' above the ground, one at each corner, end center and location monument for this claim.

The location monument on which this Location Notice is posted is situated within:

Section 31, Township 9 North, Range 1 West, Gila and Salt River Meridian, **Yavapai** County, Arizona.

This claim runs from the location monument on which this location notice is posted on the centerline of the claim approximately **10 feet**, in a **South 51° West** direction to the **West** end line and **1,490 feet**, in a **North 51° East** direction to the **East** end line of the claim. Depicted on the attached claim map.

This claim encompasses the following Quarter Section(s), Section(s), Township(s) and Range(s):

A portion of the NW1/4, Section 31 and the SW1/4, Section 30, T9N-R1W, G&SRM, Yavapai County, Arizona, as described by metes and bounds below:


Commencing at the Southeast corner of Section 26, T9N-R2W, Thence South 81°56'40" East, 5,587.46 feet to Corner # 1 of this Claim and the Point of Beginning; Thence North 51°00'00" East, 1,500.00 feet to Corner # 2 of this Claim, Thence South 39°00'00" East, 600.00 feet to Corner # 3 of this Claim, Thence South 51°00'00" West, 1,500.00 feet to Corner # 4 of this Claim, Thence North 39°00'00" West, 600.00 feet to Corner # 1 and the Point of Beginning. Bearings based on NAD_83 Datum.


It is the intent of the claimant that the location notice of this lode mining claim **excludes** any portion within the limits of any Patented Lands.

CORNER # 1 OF THIS CLAIM IS SOUTH 81°56'40" EAST, 5,587.46 FEET FROM THE SOUTHEAST CORNER OF SECTION 26, T9N-R2W, YAVAPAI COUNTY, AZ.

Located, dated and posted on the ground this 10th day of May, 2018.

SILVER MOUNTAIN MINING, LLC (Owner)

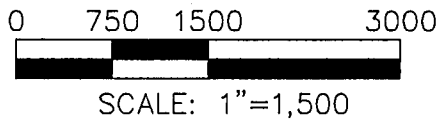
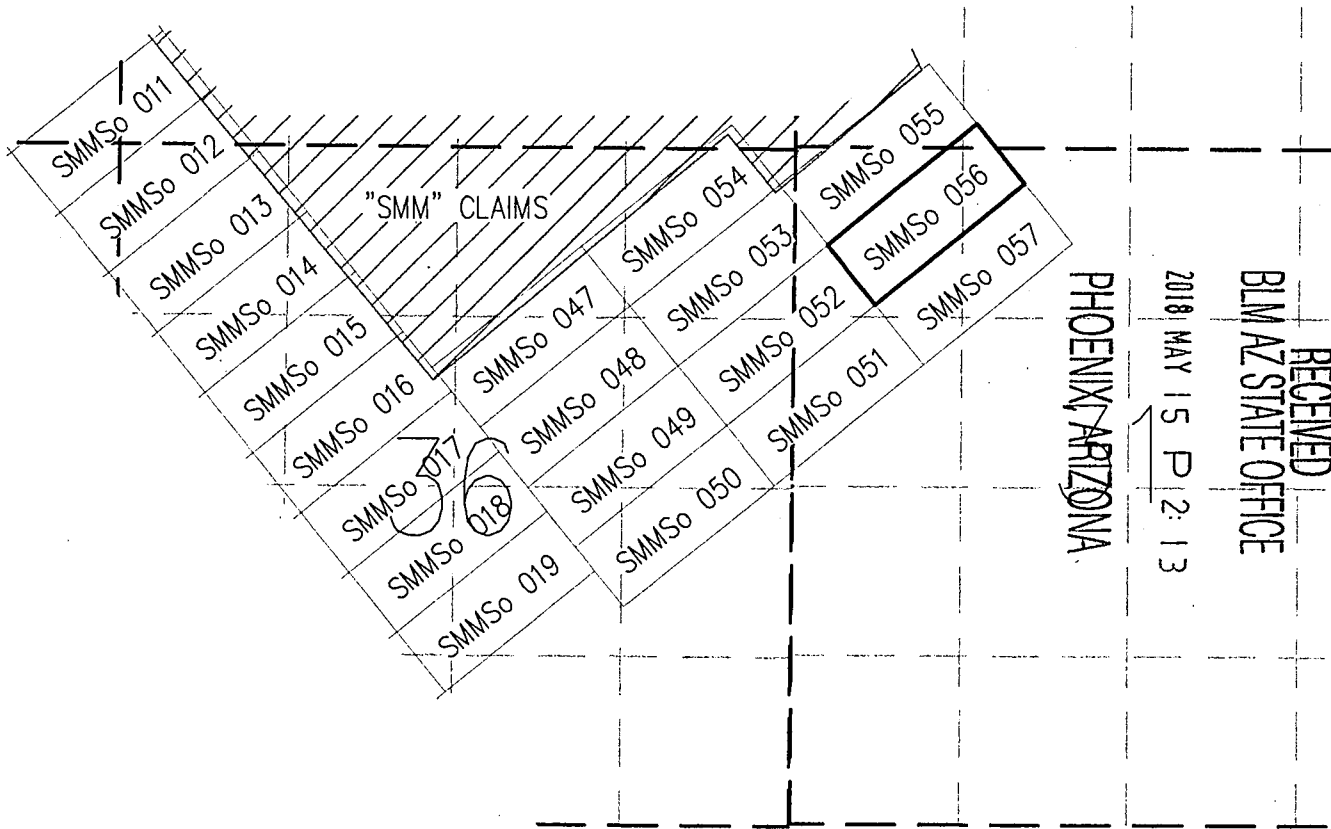
By: 
Jody A. Stone, RLS (Agent)



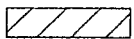
ANC 450910

"SMMSo 056" LODGE CLAIM

SITUATED IN PORTIONS OF SECTIONS 30 AND 31, TOWNSHIP 9 NORTH, RANGE 1 WEST OF THE GILA AND SALT RIVER MERIDIAN, YAVAPAI COUNTY, ARIZONA



TOTAL CLAIM ACREAGE = 20.66 ACRES



EXISTING "SMM" CLAIM BLOCK

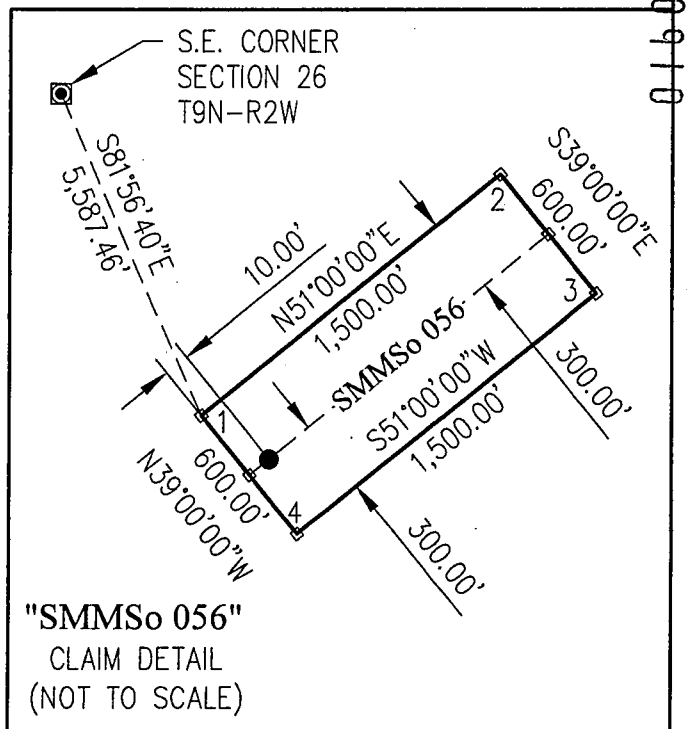


INDICATES END CENTER OR CORNER OF LODGE CLAIM. SET 2"x2"x5' WOODEN POST.



INDICATES LOCATION MONUMENT. SET 2"x2"x5' WOODEN POST 10' FROM AN END CENTER ON THE CENTERLINE OF THE CLAIM (TYPICAL)

LOCATOR:
SILVER MOUNTAIN MINING, LLC
P.O. BOX 5127
TUCSON, AZ 85703-5127



Return to:
SILVER MOUNTAIN MINING, LLC
PO BOX 5127
TUCSON, AZ 85703-5127

**LOCATION NOTICE FOR LODE MINING CLAIM
STATE OF ARIZONA, COUNTY OF YAVAPAI**

NOTICE IS HEREBY GIVEN that the SMMSo 057 Lode Mining Claim
has been located by:

SILVER MOUNTAIN MINING, LLC
whose current mailing address is:
PO BOX 5127, TUCSON, AZ 85703-5127

This Lode mining claim consists of approximately **20.66** acres.

The general course of this claim is **North 51° East** and is situated in the **Silver Mountain** Mining District, **Yavapai** County, Arizona. This claim is **1,500** feet in length and lies **300** feet on both sides of the centerline of the claim, being **600** feet along the end lines. This claim is marked by seven monuments, constructed of 2" x 2" wood posts at least 4' above the ground, one at each corner, end center and location monument for this claim.

The location monument on which this Location Notice is posted is situated within:

Section 31, Township 9 North, Range 1 West, Gila and Salt River Meridian, **Yavapai** County, Arizona.

This claim runs from the location monument on which this location notice is posted on the centerline of the claim approximately **10 feet**, in a **South 51° West** direction to the **West** end line and **1,490 feet**, in a **North 51° East** direction to the **East** end line of the claim. Depicted on the attached claim map.

This claim encompasses the following Quarter Section(s), Section(s), Township(s) and Range(s):

A portion of the NW1/4, Section 31, T9N-R1W, G&SRM, Yavapai County, Arizona, as described by metes and bounds below:

Commencing at the Southeast corner of Section 26, T9N-R2W, Thence South 78°03'51" East, 6,040.52 feet to Corner # 1 of this Claim and the Point of Beginning; Thence North 51°00'00" East, 1,500.00 feet to Corner # 2 of this Claim, Thence South 39°00'00" East, 600.00 feet to Corner # 3 of this Claim, Thence South 51°00'00" West, 1,500.00 feet to Corner # 4 of this Claim, Thence North 39°00'00" West, 600.00 feet to Corner # 1 and the Point of Beginning. Bearings based on NAD_83 Datum.


It is the intent of the claimant that the location notice of this lode mining claim **excludes** any portion within the limits of any Patented Lands.

CORNER # 1 OF THIS CLAIM IS SOUTH 78°03'51" EAST, 6,040.52 FEET FROM THE SOUTHEAST CORNER OF SECTION 26, T9N-R2W, YAVAPAI COUNTY, AZ.

Located, dated and posted on the ground this 10th day of May, 2018.

SILVER MOUNTAIN MINING, LLC (Owner)

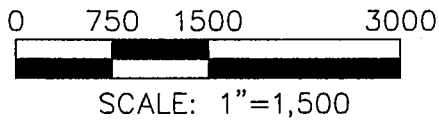
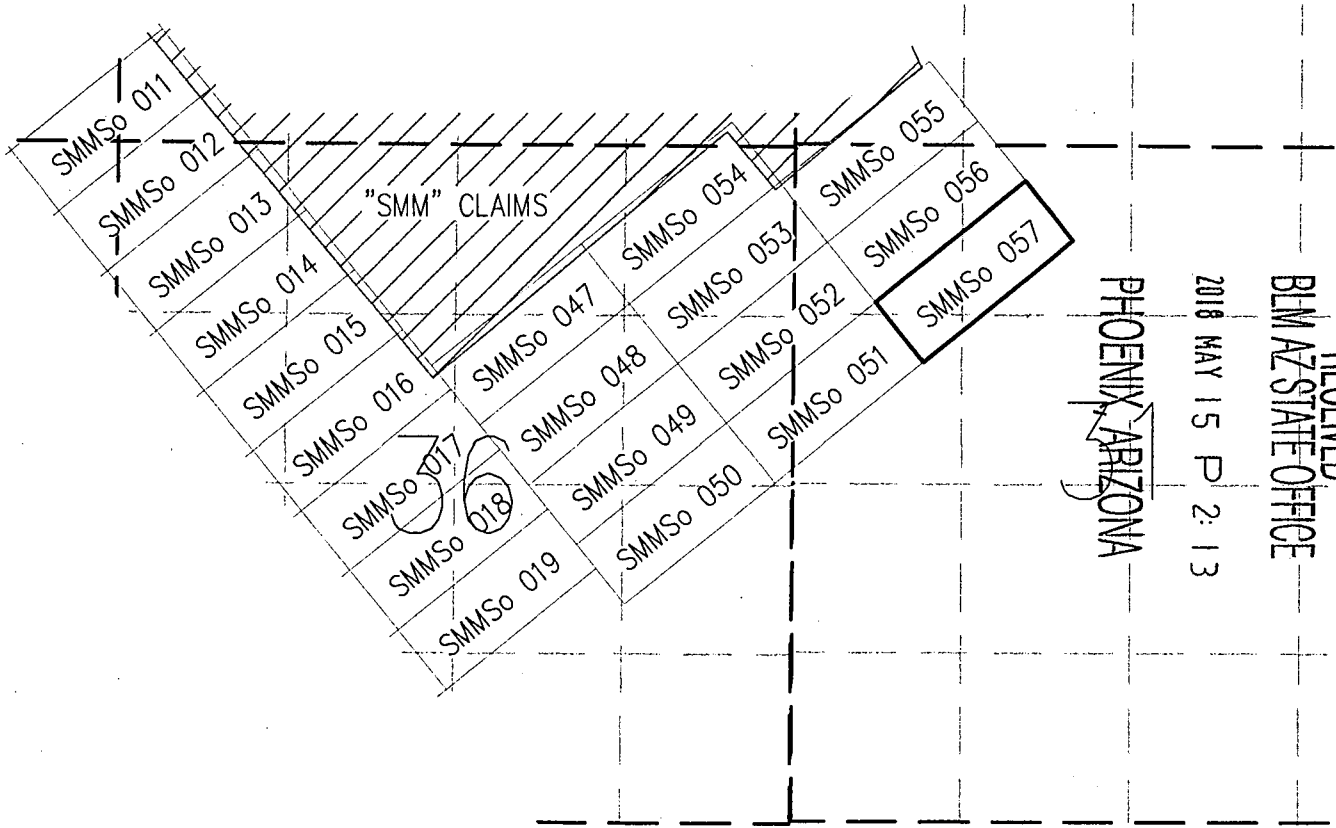
By: 
Jody A. Stone, RLS (Agent)



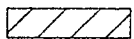
AMC 45091

"SMMSo 057" LODGE CLAIM

SITUATED IN A PORTION OF SECTION 31, TOWNSHIP 9 NORTH,
RANGE 1 WEST OF THE GILA AND SALT RIVER MERIDIAN,
YAVAPAI COUNTY, ARIZONA



TOTAL CLAIM ACREAGE = 20.66 ACRES



EXISTING "SMM" CLAIM BLOCK

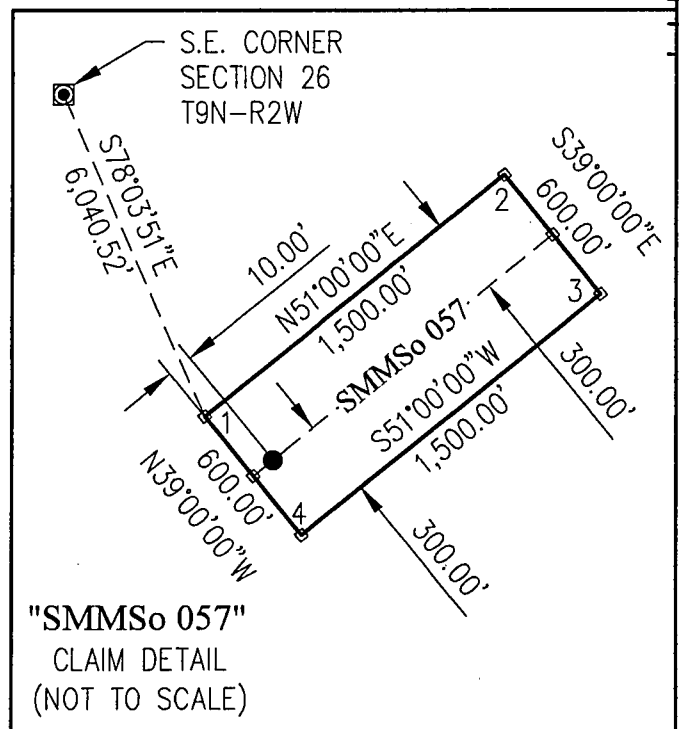


INDICATES END CENTER OR CORNER OF
LODE CLAIM. SET 2"X2"X5' WOODEN POST.



INDICATES LOCATION MONUMENT. SET
2"X2"X5' WOODEN POST 10' FROM AN
END CENTER ON THE CENTERLINE OF THE
CLAIM (TYPICAL)

LOCATOR:
SILVER MOUNTAIN MINING, LLC
P.O. BOX 5127
TUCSON, AZ 85703-5127



AMC 1150911

Return to:
SILVER MOUNTAIN MINING, LLC
PO BOX 5127
TUCSON, AZ 85703-5127

**LOCATION NOTICE FOR LODGE MINING CLAIM
STATE OF ARIZONA, COUNTY OF YAVAPAI**

NOTICE IS HEREBY GIVEN that the SMMSo 058 Lode Mining Claim has been located by:

SILVER MOUNTAIN MINING, LLC
whose current mailing address is:
PO BOX 5127, TUCSON, AZ 85703-5127

This Lode mining claim consists of approximately **19.28** acres.

The general course of this claim is **North 51° East** and is situated in the **Silver Mountain** Mining District, **Yavapai** County, Arizona. This claim is **1,400** feet in length and lies **300** feet on both sides of the centerline of the claim, being **600** feet along the end lines. This claim is marked by seven monuments, constructed of 2" x 2" wood posts at least 4' above the ground, one at each corner, end center and location monument for this claim.

The location monument on which this Location Notice is posted is situated within:

Section 26, Township 9 North, Range 2 West, Gila and Salt River Meridian, **Yavapai** County, Arizona.

This claim runs from the location monument on which this location notice is posted on the centerline of the claim approximately **10 feet**, in a **North 51° East** direction to the **East** end line and **1,390 feet**, in a **South 51° West** direction to the **West** end line of the claim. Depicted on the attached claim map.

This claim encompasses the following Quarter Section(s), Section(s), Township(s) and Range(s):

A portion of the NW1/4, Section 26 and the NE1/4, Section 27, T9N-R2W, G&SRM, Yavapai County, Arizona, as described by metes and bounds below:

Commencing at the Southeast corner of Section 26, T9N-R2W, Thence North 45°44'11" West, 5,910.70 feet to Corner # 1 of this Claim and the Point of Beginning; Thence South 51°00'00" West, 1,400.00 feet to Corner # 2 of this Claim, Thence North 39°00'00" West, 600.00 feet to Corner # 3 of this Claim, Thence North 51°00'00" East, 1,400.00 feet to Corner # 4 of this Claim, Thence South 39°00'00" East, 600.00 feet to Corner # 1 and the Point of Beginning. Bearings based on NAD_83 Datum.


It is the intent of the claimant that the location notice of this lode mining claim **excludes** any portion within the limits of any Patented Lands.

CORNER # 1 OF THIS CLAIM IS NORTH 45°44'11" WEST, 5,910.70 FEET FROM THE SOUTHEAST CORNER OF SECTION 26, T9N-R2W, YAVAPAI COUNTY, AZ.

Located, dated and posted on the ground this 15th day of May, 2018.

SILVER MOUNTAIN MINING, LLC (Owner)


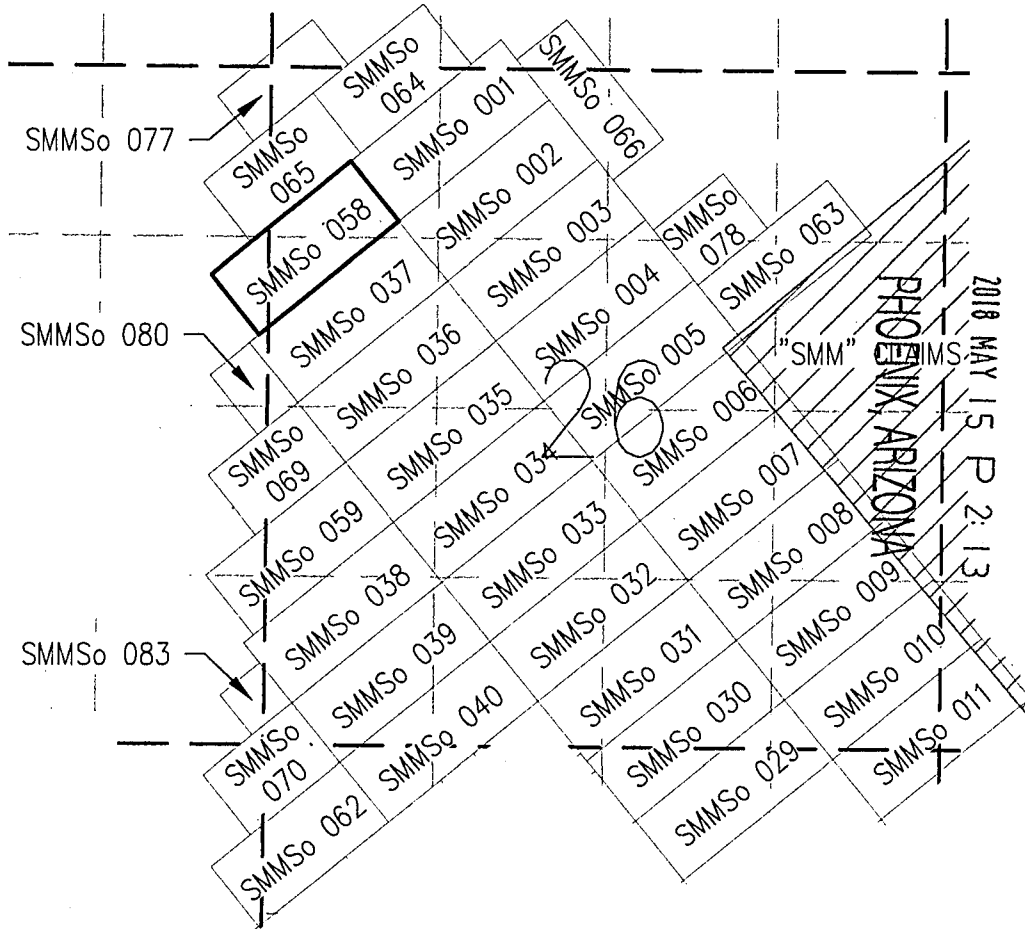
By: 
Jody A. Stone, RLS (Agent)



AMC 45012

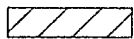
"SMMSo 058" LODE CLAIM

SITUATED IN PORTIONS OF SECTIONS 26 AND 27, TOWNSHIP 9 NORTH, RANGE 2 WEST OF THE GILA AND SALT RIVER MERIDIAN, YAVAPAI COUNTY, ARIZONA



SCALE: 1"=1,500

TOTAL CLAIM ACREAGE = 19.28 ACRES



EXISTING "SMM" CLAIM BLOCK

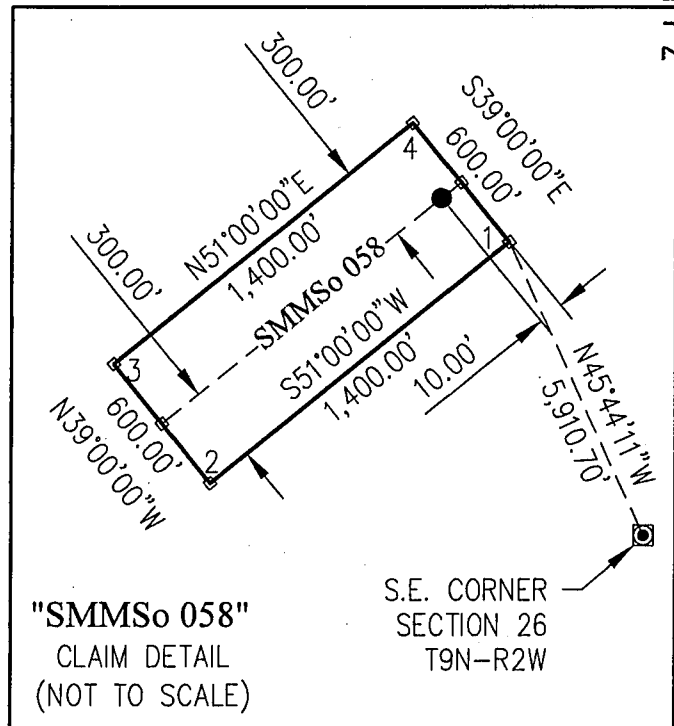


INDICATES END CENTER OR CORNER OF LODE CLAIM. SET 2"X2"X5' WOODEN POST.



INDICATES LOCATION MONUMENT. SET 2"X2"X5' WOODEN POST 10' FROM AN END CENTER ON THE CENTERLINE OF THE CLAIM (TYPICAL)

LOCATOR:
SILVER MOUNTAIN MINING, LLC
P.O. BOX 5127
TUCSON, AZ 85703-5127



"SMMSo 058"
CLAIM DETAIL
(NOT TO SCALE)

S.E. CORNER
SECTION 26
T9N-R2W

AHC150912

Return to:
SILVER MOUNTAIN MINING, LLC
PO BOX 5127
TUCSON, AZ 85703-5127

**LOCATION NOTICE FOR LODE MINING CLAIM
STATE OF ARIZONA, COUNTY OF YAVAPAI**

NOTICE IS HEREBY GIVEN that the SMMSo 059 Lode Mining Claim has been located by:

SILVER MOUNTAIN MINING, LLC
whose current mailing address is:
PO BOX 5127, TUCSON, AZ 85703-5127

This Lode mining claim consists of approximately **19.28** acres.

The general course of this claim is **North 51° East** and is situated in the **Silver Mountain** Mining District, **Yavapai** County, Arizona. This claim is **1,400** feet in length and lies **300** feet on both sides of the centerline of the claim, being **600** feet along the end lines. This claim is marked by seven monuments, constructed of 2" x 2" wood posts at least 4' above the ground, one at each corner, end center and location monument for this claim.

The location monument on which this Location Notice is posted is situated within:

Section 26, Township 9 North, Range 2 West, Gila and Salt River Meridian, **Yavapai** County, Arizona.

This claim runs from the location monument on which this location notice is posted on the centerline of the claim approximately **10 feet**, in a **North 51° East** direction to the **East** end line and **1,390 feet**, in a **South 51° West** direction to the **West** end line of the claim. Depicted on the attached claim map.

This claim encompasses the following Quarter Section(s), Section(s), Township(s) and Range(s):

A portion of the SW1/4, Section 26 and the SE1/4, Section 27, T9N-R2W, G&SRM, Yavapai County, Arizona, as described by metes and bounds below:

Commencing at the Southeast corner of Section 26, T9N-R2W, Thence North 67°19'15" West, 4,623.28 feet to Corner # 1 of this Claim and the Point of Beginning; Thence South 51°00'00" West, 1,400.00 feet to Corner # 2 of this Claim, Thence North 39°00'00" West, 600.00 feet to Corner # 3 of this Claim, Thence North 51°00'00" East, 1,400.00 feet to Corner # 4 of this Claim, Thence South 39°00'00" East, 600.00 feet to Corner # 1 and the Point of Beginning. Bearings based on NAD_83 Datum.


It is the intent of the claimant that the location notice of this lode mining claim **excludes** any portion within the limits of any Patented Lands.

CORNER # 1 OF THIS CLAIM IS NORTH 67°19'15" WEST, 4,623.28 FEET FROM THE SOUTHEAST CORNER OF SECTION 26, T9N-R2W, YAVAPAI COUNTY, AZ.

Located, dated and posted on the ground this 1ST day of May, 2018.

SILVER MOUNTAIN MINING, LLC (Owner)

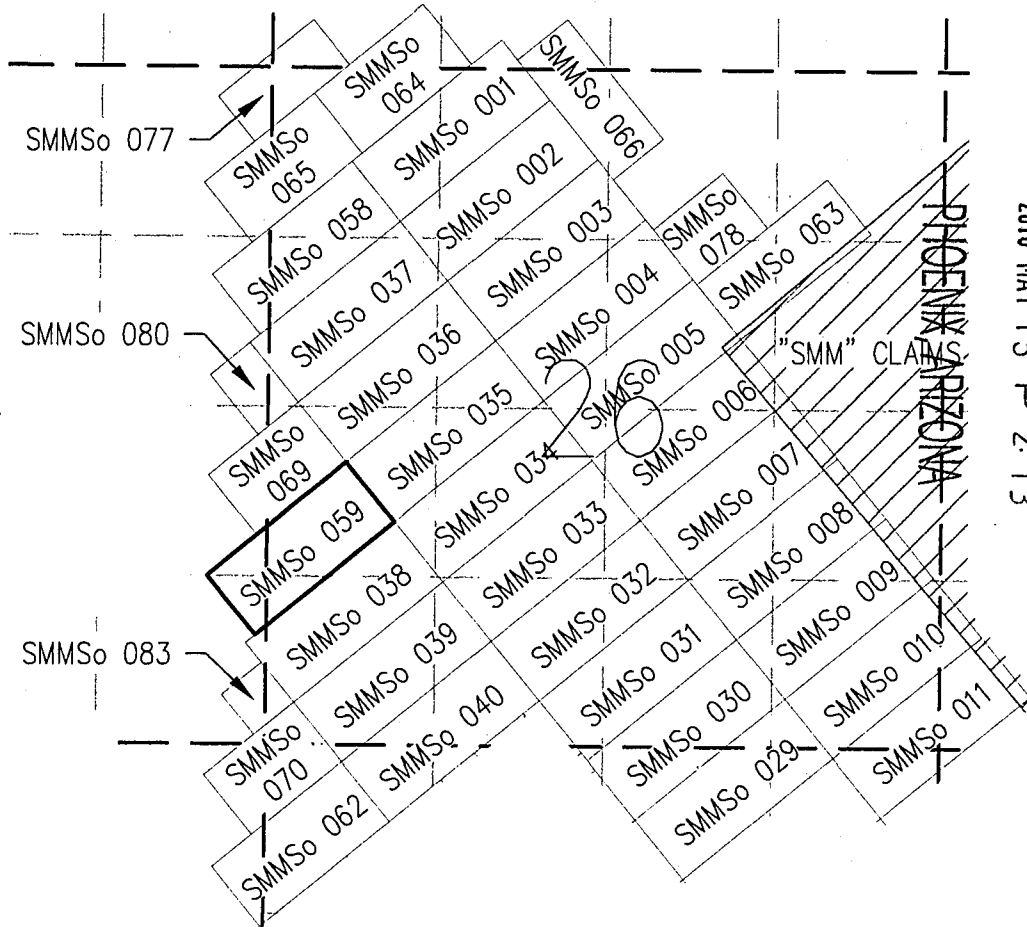
By: 
Jody A. Stone, RLS (Agent)



AMC450913

"SMMSo 059" LODE CLAIM

SITUATED IN PORTIONS OF SECTIONS 26 AND 27, TOWNSHIP 9 NORTH, RANGE 2 WEST OF THE GILA AND SALT RIVER MERIDIAN, YAVAPAI COUNTY, ARIZONA



2018 MAY 15 P 2:13

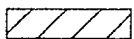
RECEIVED
BIMAZ STATE OFFICE

0 750 1500 3000



SCALE: 1"=1,500

TOTAL CLAIM ACREAGE = 19.28 ACRES



EXISTING "SMM" CLAIM BLOCK

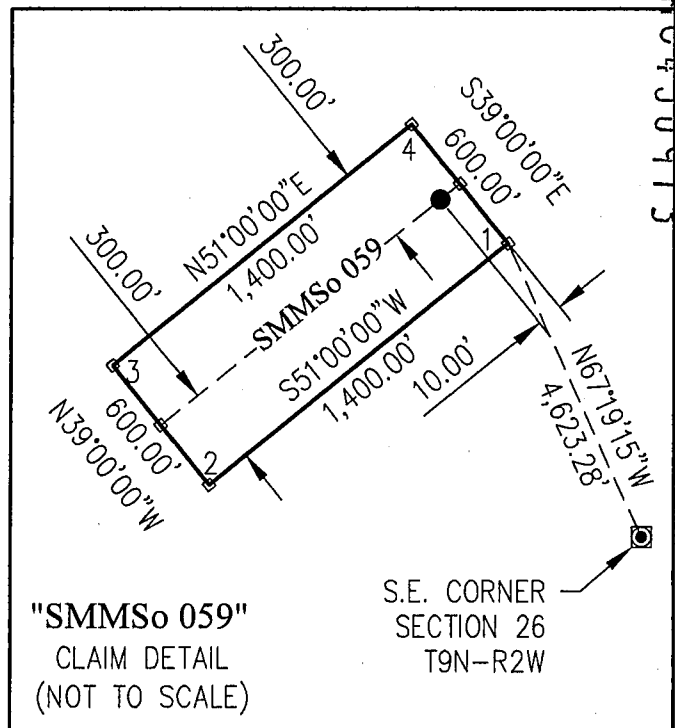


INDICATES END CENTER OR CORNER OF LODE CLAIM. SET 2"X2"X5' WOODEN POST.



INDICATES LOCATION MONUMENT. SET 2"X2"X5' WOODEN POST 10' FROM AN END CENTER ON THE CENTERLINE OF THE CLAIM (TYPICAL)

LOCATOR:
SILVER MOUNTAIN MINING, LLC
P.O. BOX 5127
TUCSON, AZ 85703-5127



"SMMSo 059"
CLAIM DETAIL
(NOT TO SCALE)

S.E. CORNER
SECTION 26
T9N-R2W

ANG450913

Return to:
SILVER MOUNTAIN MINING, LLC
PO BOX 5127
TUCSON, AZ 85703-5127

**LOCATION NOTICE FOR LODE MINING CLAIM
STATE OF ARIZONA, COUNTY OF YAVAPAI**

NOTICE IS HEREBY GIVEN that the SMMSo 060 Lode Mining Claim has been located by:

SILVER MOUNTAIN MINING, LLC
whose current mailing address is:
PO BOX 5127, TUCSON, AZ 85703-5127

This Lode mining claim consists of approximately **19.28** acres.

The general course of this claim is **North 51° East** and is situated in the **Silver Mountain** Mining District, **Yavapai** County, Arizona. This claim is **1,400** feet in length and lies **300** feet on both sides of the centerline of the claim, being **600** feet along the end lines. This claim is marked by seven monuments, constructed of 2" x 2" wood posts at least 4' above the ground, one at each corner, end center and location monument for this claim.

The location monument on which this Location Notice is posted is situated within:

Section 35, Township 9 North, Range 2 West, Gila and Salt River Meridian, **Yavapai** County, Arizona.

This claim runs from the location monument on which this location notice is posted on the centerline of the claim approximately **10 feet**, in a **North 51° East** direction to the **East** end line and **1,390 feet**, in a **South 51° West** direction to the **West** end line of the claim. Depicted on the attached claim map.

This claim encompasses the following Quarter Section(s), Section(s), Township(s) and Range(s):

A portion of the NE1/4 and the NW1/4, Section 35, T9N-R2W, G&SRM, Yavapai County, Arizona, as described by metes and bounds below:

Commencing at the Southeast corner of Section 26, T9N-R2W, Thence South 63°05'32" West, 2,243.09 feet to Corner # 1 of this Claim and the Point of Beginning; Thence South 39°00'00" East, 600.00 feet to Corner # 2 of this Claim, Thence South 51°00'00" West, 1,400.00 feet to Corner # 3 of this Claim, Thence North 39°00'00" West, 600.00 feet to Corner # 4 of this Claim, Thence North 51°00'00" East, 1,400.00 feet to Corner # 1 and the Point of Beginning. Bearings based on NAD_83 Datum.


It is the intent of the claimant that the location notice of this lode mining claim **excludes** any portion within the limits of any Patented Lands.

CORNER # 1 OF THIS CLAIM IS SOUTH 63°05'32" WEST, 2,243.09 FEET FROM THE SOUTHEAST CORNER OF SECTION 26, T9N-R2W, YAVAPAI COUNTY, AZ.

Located, dated and posted on the ground this 3rd day of May, 2018.

SILVER MOUNTAIN MINING, LLC (Owner)

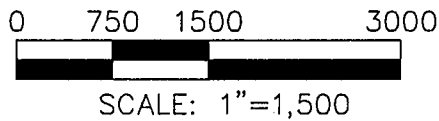
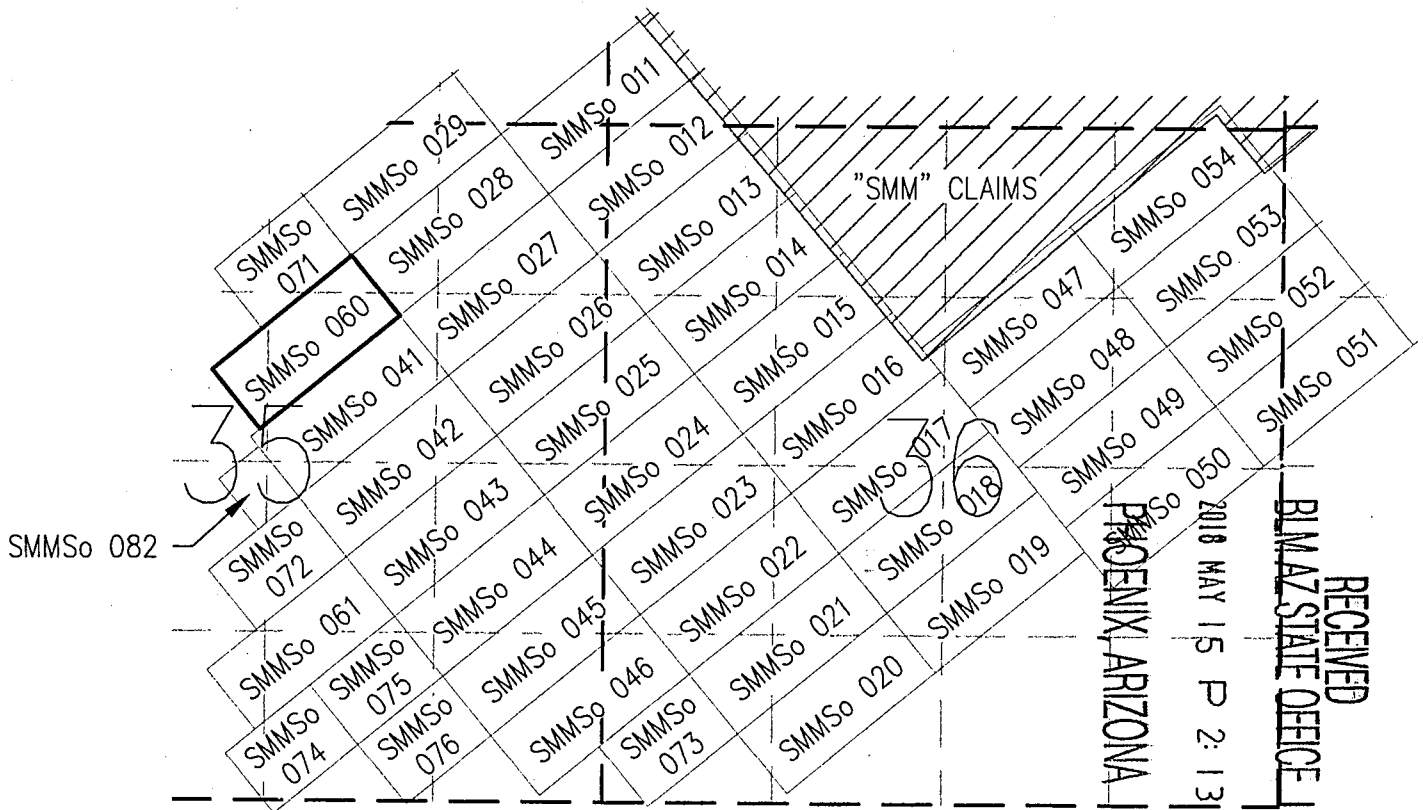
By: 
Jody A. Stone, RLS (Agent)



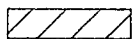
ANCH 50914

"SMMSo 060" LODGE CLAIM

SITUATED IN A PORTION OF SECTION 35, TOWNSHIP 9 NORTH,
RANGE 2 WEST OF THE GILA AND SALT RIVER MERIDIAN,
YAVAPAI COUNTY, ARIZONA



TOTAL CLAIM ACREAGE = 19.28 ACRES



EXISTING "SMM" CLAIM BLOCK

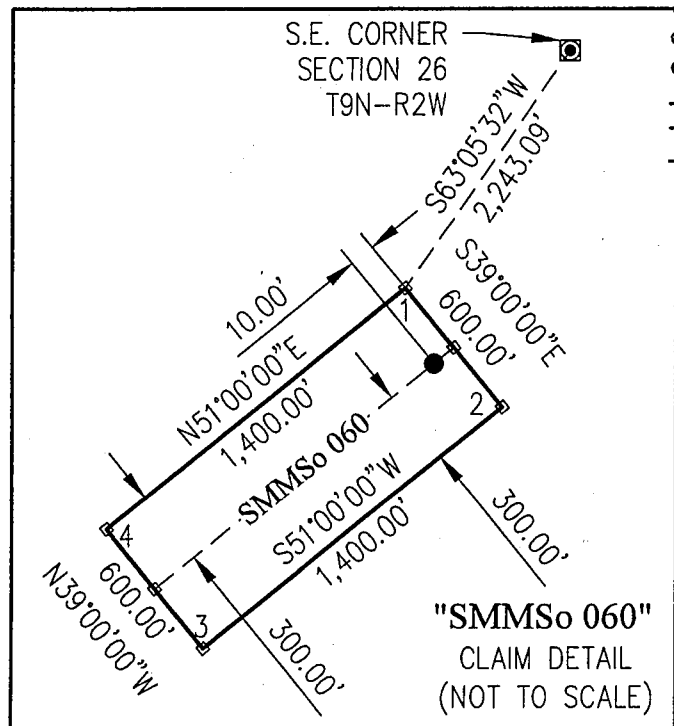


INDICATES END CENTER OR CORNER OF LODGE CLAIM. SET 2"X2"X5' WOODEN POST.



INDICATES LOCATION MONUMENT. SET 2"X2"X5' WOODEN POST 10' FROM AN END CENTER ON THE CENTERLINE OF THE CLAIM (TYPICAL)

LOCATOR:
SILVER MOUNTAIN MINING, LLC
P.O. BOX 5127
TUCSON, AZ 85703-5127



ANCL509111

Return to:
SILVER MOUNTAIN MINING, LLC
PO BOX 5127
TUCSON, AZ 85703-5127

**LOCATION NOTICE FOR LODGE MINING CLAIM
STATE OF ARIZONA, COUNTY OF YAVAPAI**

NOTICE IS HEREBY GIVEN that the SMMSo 061 Lode Mining Claim
has been located by:

SILVER MOUNTAIN MINING, LLC
whose current mailing address is:
PO BOX 5127, TUCSON, AZ 85703-5127

This Lode mining claim consists of approximately **19.28** acres.

The general course of this claim is **North 51° East** and is situated in the **Silver Mountain** Mining District, **Yavapai** County, Arizona. This claim is **1,400** feet in length and lies **300** feet on both sides of the centerline of the claim, being **600** feet along the end lines. This claim is marked by seven monuments, constructed of 2" x 2" wood posts at least 4' above the ground, one at each corner, end center and location monument for this claim.

The location monument on which this Location Notice is posted is situated within:

Section 35, Township 9 North, Range 2 West, Gila and Salt River Meridian, **Yavapai** County, Arizona.

This claim runs from the location monument on which this location notice is posted on the centerline of the claim approximately **10 feet**, in a **North 51° East** direction to the **East** end line and **1,390 feet**, in a **South 51° West** direction to the **West** end line of the claim. Depicted on the attached claim map.

This claim encompasses the following Quarter Section(s), Section(s), Township(s) and Range(s):

A portion of the SE1/4 and the SW1/4, Section 35, T9N-R2W, G&SRM, Yavapai County, Arizona, as described by metes and bounds below:

Commencing at the Southeast corner of Section 26, T9N-R2W, Thence South 31°11'39" West, 3,925.53 feet to Corner # 1 of this Claim and the Point of Beginning; Thence South 39°00'00" East, 600.00 feet to Corner # 2 of this Claim, Thence South 51°00'00" West, 1,400.00 feet to Corner # 3 of this Claim, Thence North 39°00'00" West, 600.00 feet to Corner # 4 of this Claim, Thence North 51°00'00" East, 1,400.00 feet to Corner # 1 and the Point of Beginning. Bearings based on NAD_83 Datum.


It is the intent of the claimant that the location notice of this lode mining claim **excludes** any portion within the limits of any Patented Lands.

CORNER # 1 OF THIS CLAIM IS SOUTH 31°11'39" WEST, 3,925.53 FEET FROM THE SOUTHEAST CORNER OF SECTION 26, T9N-R2W, YAVAPAI COUNTY, AZ.

Located, dated and posted on the ground this 3rd day of May, 2018.

SILVER MOUNTAIN MINING, LLC (Owner)

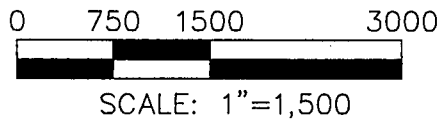
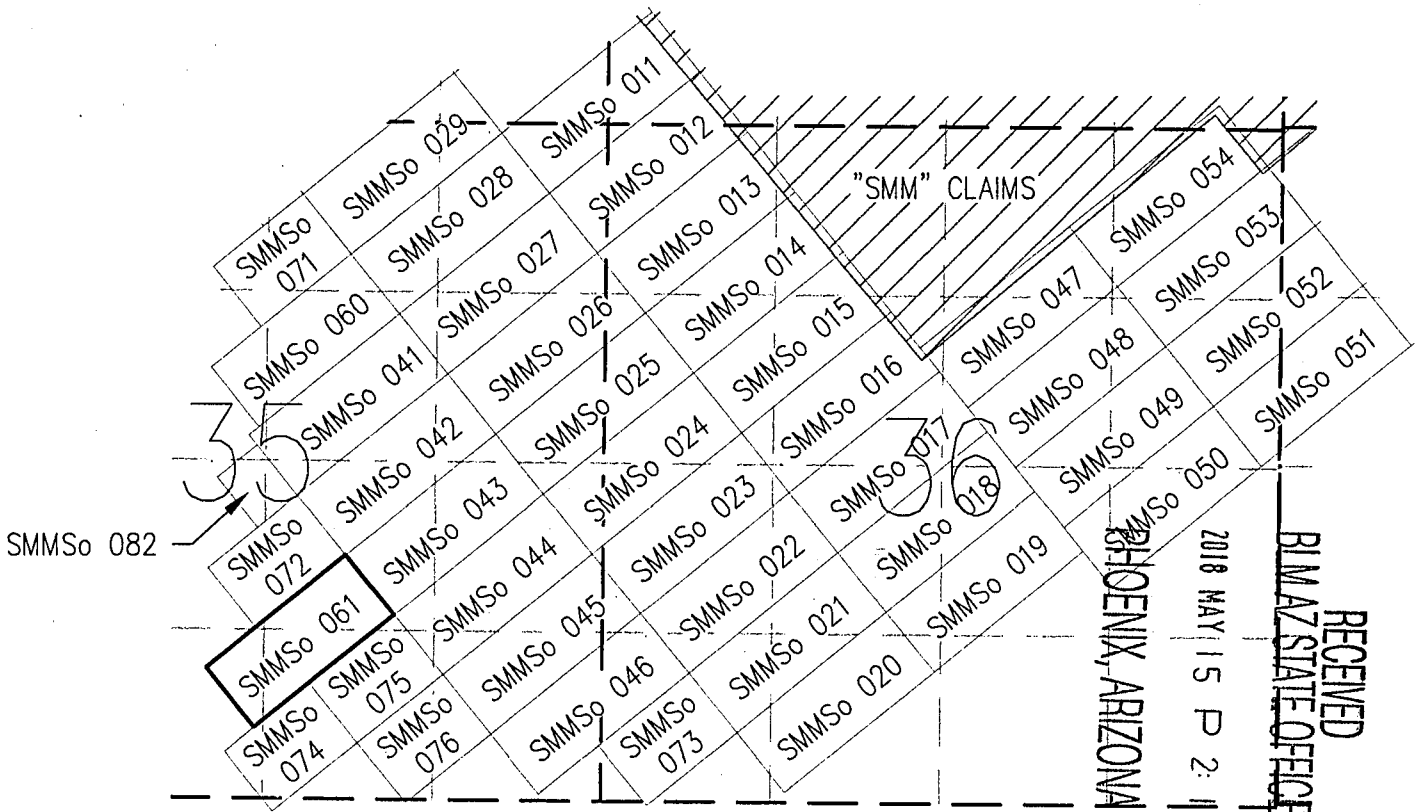
By: 
Jody A. Stone, RLS (Agent)



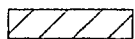
AMC 150 155

"SMMSo 061" LODGE CLAIM

SITUATED IN A PORTION OF SECTION 35, TOWNSHIP 9 NORTH,
RANGE 2 WEST OF THE GILA AND SALT RIVER MERIDIAN,
YAVAPAI COUNTY, ARIZONA



TOTAL CLAIM ACREAGE = 19.28 ACRES



EXISTING "SMM" CLAIM BLOCK

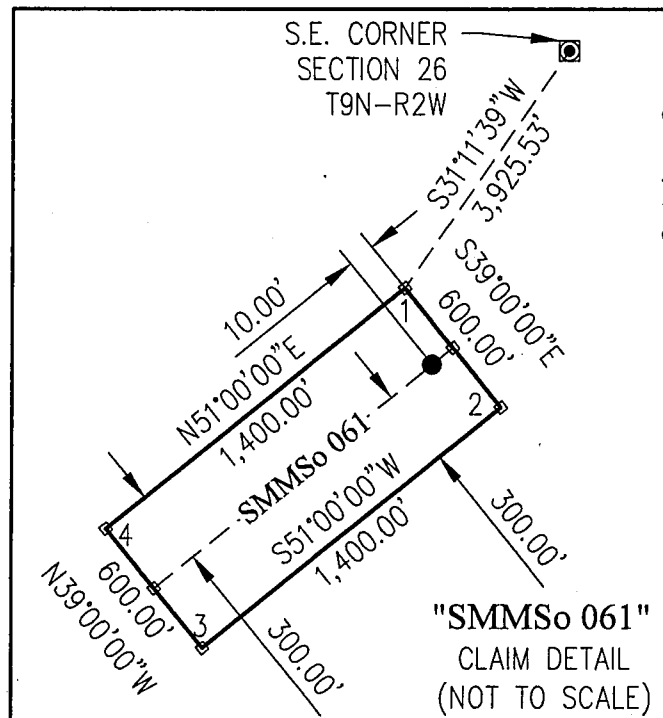


INDICATES END CENTER OR CORNER OF LODGE CLAIM. SET 2"X2"X5' WOODEN POST.



INDICATES LOCATION MONUMENT. SET 2"X2"X5' WOODEN POST 10' FROM AN END CENTER ON THE CENTERLINE OF THE CLAIM (TYPICAL)

LOCATOR:
SILVER MOUNTAIN MINING, LLC
P.O. BOX 5127
TUCSON, AZ 85703-5127




AHC450915

Return to:
SILVER MOUNTAIN MINING, LLC
PO BOX 5127
TUCSON, AZ 85703-5127

**LOCATION NOTICE FOR LODE MINING CLAIM
STATE OF ARIZONA, COUNTY OF YAVAPAI**

NOTICE IS HEREBY GIVEN that the SMMSo 062 Lode Mining Claim has been located by:
SILVER MOUNTAIN MINING, LLC
whose current mailing address is:
PO BOX 5127, TUCSON, AZ 85703-5127



This Lode mining claim consists of approximately **17.91** acres.

The general course of this claim is **North 51° East** and is situated in the **Silver Mountain** Mining District, **Yavapai** County, Arizona. This claim is **1,300** feet in length and lies **300** feet on both sides of the centerline of the claim, being **600** feet along the end lines. This claim is marked by seven monuments, constructed of 2" x 2" wood posts at least 4' above the ground, one at each corner, end center and location monument for this claim.

The location monument on which this Location Notice is posted is situated within:
Section 35, Township 9 North, Range 2 West, Gila and Salt River Meridian, **Yavapai** County, Arizona.

This claim runs from the location monument on which this location notice is posted on the centerline of the claim approximately **10 feet**, in a **North 51° East** direction to the **East** end line and **1,290 feet**, in a **South 51° West** direction to the **West** end line of the claim. Depicted on the attached claim map.

This claim encompasses the following Quarter Section(s), Section(s), Township(s) and Range(s):
A portion of the NW1/4, Section 35 and the NE1/4, Section 34, T9N-R2W, G&SRM, Yavapai County, Arizona, as described by metes and bounds below:


Commencing at the Southeast corner of Section 26, T9N-R2W, Thence South 82°34'29" West, 4,335.10 feet to Corner # 1 of this Claim and the Point of Beginning; Thence South 51°00'00" West, 1,300.00 feet to Corner # 2 of this Claim, Thence North 39°00'00" West, 600.00 feet to Corner # 3 of this Claim, Thence North 51°00'00" East, 1,300.00 feet to Corner # 4 of this Claim, Thence South 39°00'00" East, 600.00 feet to Corner # 1 and the Point of Beginning. Bearings based on NAD_83 Datum.

It is the intent of the claimant that the location notice of this lode mining claim **excludes** any portion within the limits of any Patented Lands.

CORNER # 1 OF THIS CLAIM IS SOUTH 82°34'29" WEST, 4,335.10 FEET FROM THE SOUTHEAST CORNER OF SECTION 26, T9N-R2W, YAVAPAI COUNTY, AZ.

Located, dated and posted on the ground this 2ND day of May, 2018.

SILVER MOUNTAIN MINING, LLC (Owner)

By: 
Jody A. Stone, RLS (Agent)

Attch 45001b

"SMMSo 062" LODGE CLAIM

SITUATED IN PORTIONS OF SECTIONS 34 AND 35, TOWNSHIP 9 NORTH, RANGE 2 WEST OF THE GILA AND SALT RIVER MERIDIAN, YAVAPAI COUNTY, ARIZONA




PHOENIX, ARIZONA

2018 MAY 15 P 2:14

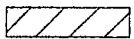
RECEIVED
BLM AZ STATE OFFICE

AHC450916



SCALE: 1"=1,500

TOTAL CLAIM ACREAGE = 17.91 ACRES



EXISTING "SMM" CLAIM BLOCK

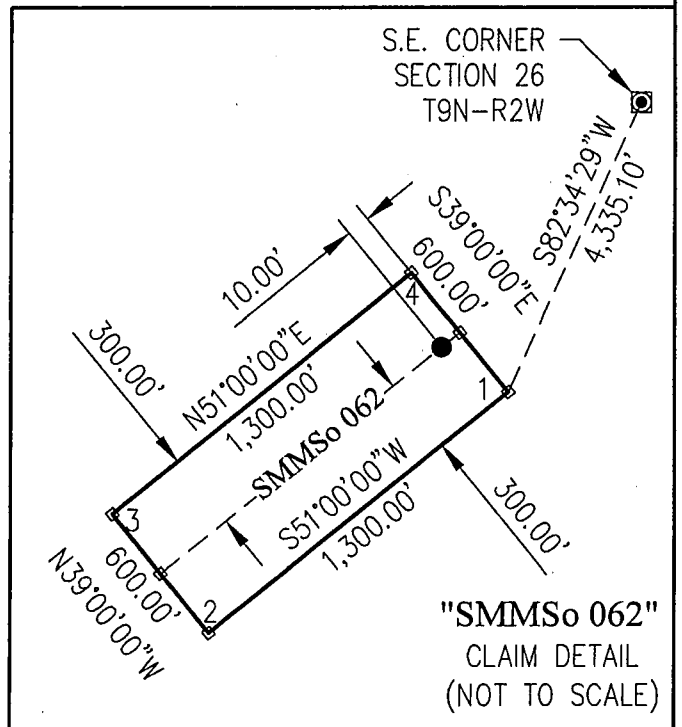


INDICATES END CENTER OR CORNER OF LODGE CLAIM. SET 2"X2"X5' WOODEN POST.



INDICATES LOCATION MONUMENT. SET 2"X2"X5' WOODEN POST 10' FROM AN END CENTER ON THE CENTERLINE OF THE CLAIM (TYPICAL)

LOCATOR:
SILVER MOUNTAIN MINING, LLC
P.O. BOX 5127
TUCSON, AZ 85703-5127



"SMMSo 062"
CLAIM DETAIL
(NOT TO SCALE)

Return to:
SILVER MOUNTAIN MINING, LLC
PO BOX 5127
TUCSON, AZ 85703-5127

**LOCATION NOTICE FOR LODE MINING CLAIM
STATE OF ARIZONA, COUNTY OF YAVAPAI**

NOTICE IS HEREBY GIVEN that the SMMSo 063 Lode Mining Claim has been located by:

SILVER MOUNTAIN MINING, LLC
whose current mailing address is:
PO BOX 5127, TUCSON, AZ 85703-5127

This Lode mining claim consists of approximately **16.41** acres.

The general course of this claim is **North 51° East** and is situated in the **Silver Mountain** Mining District, **Yavapai** County, Arizona. This claim is **1,300** feet in length and lies **275** feet on both sides of the centerline of the claim, being **550** feet along the end lines. This claim is marked by seven monuments, constructed of 2" x 2" wood posts at least 4' above the ground, one at each corner, end center and location monument for this claim.

The location monument on which this Location Notice is posted is situated within:

Section 26, Township 9 North, Range 2 West, Gila and Salt River Meridian, **Yavapai** County, Arizona.

This claim runs from the location monument on which this location notice is posted on the centerline of the claim approximately **10 feet**, in a **South 51° West** direction to the **West** end line and **1,290 feet**, in a **North 51° East** direction to the **East** end line of the claim. Depicted on the attached claim map.

This claim encompasses the following Quarter Section(s), Section(s), Township(s) and Range(s):

A portion of the NE1/4, Section 26, T9N-R2W, G&SRM, Yavapai County, Arizona, as described by metes and bounds below:

Commencing at the Southeast corner of Section 26, T9N-R2W, Thence North 07°44'12" West, 4,059.35 feet to Corner # 1 of this Claim and the Point of Beginning; Thence South 51°00'00" West, 1,300.00 feet to Corner # 2 of this Claim, Thence North 39°00'00" West, 550.00 feet to Corner # 3 of this Claim, Thence North 51°00'00" East, 1,300.00 feet to Corner # 4 of this Claim, Thence South 39°00'00" East, 550.00 feet to Corner # 1 and the Point of Beginning. Bearings based on NAD_83 Datum.


It is the intent of the claimant that the location notice of this lode mining claim **excludes** any portion within the limits of any Patented Lands.

CORNER # 1 OF THIS CLAIM IS NORTH 07°44'12" WEST, 4,059.35 FEET FROM THE SOUTHEAST CORNER OF SECTION 26, T9N-R2W, YAVAPAI COUNTY, AZ.

Located, dated and posted on the ground this 1ST day of May, 2018.

SILVER MOUNTAIN MINING, LLC (Owner)

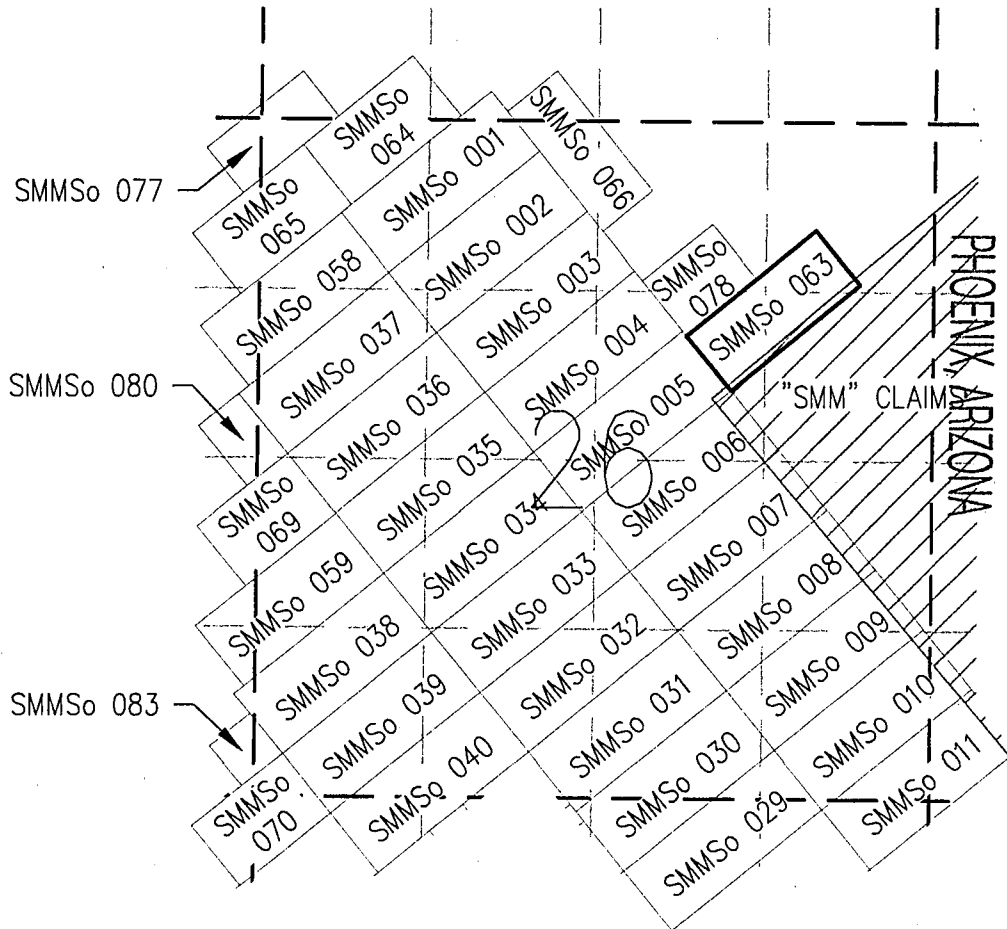
By: 
Jody A. Stone, RLS (Agent)



AHC 450917

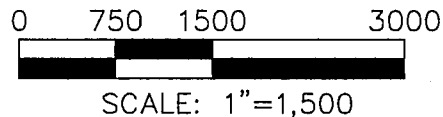
"SMMSo 063" LODGE CLAIM

SITUATED IN A PORTION OF SECTION 26, TOWNSHIP 9 NORTH,
RANGE 2 WEST OF THE GILA AND SALT RIVER MERIDIAN,
YAVAPAI COUNTY, ARIZONA



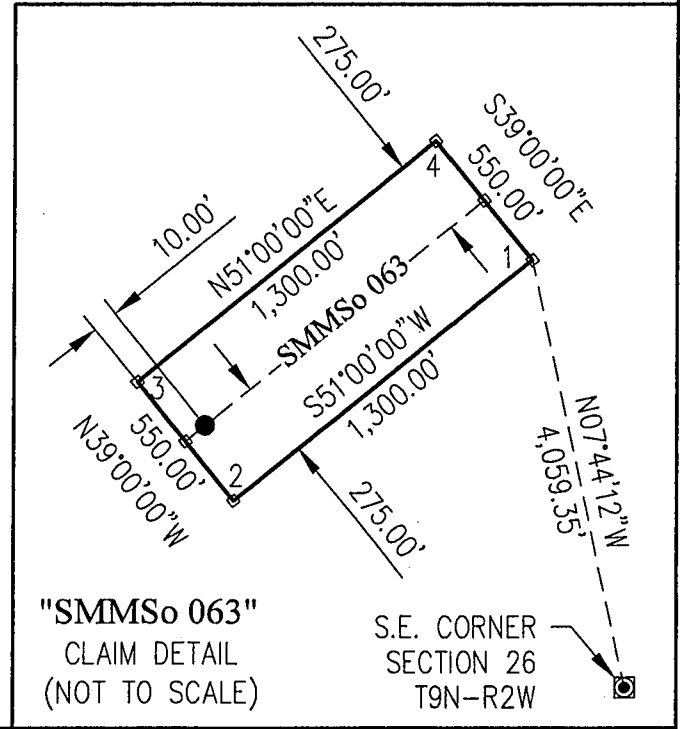
RECEIVED
BLMAZ STATE OFFICE
2018 MAY 15 P 2:14

AMC 450917



TOTAL CLAIM ACREAGE = 16.41 ACRES

- EXISTING "SMM" CLAIM BLOCK
- INDICATES END CENTER OR CORNER OF LODGE CLAIM. SET 2"X2"X5' WOODEN POST.
- INDICATES LOCATION MONUMENT. SET 2"X2"X5' WOODEN POST 10' FROM AN END CENTER ON THE CENTERLINE OF THE CLAIM. (TYPICAL)



"SMMSo 063"
CLAIM DETAIL
(NOT TO SCALE)


S.E. CORNER
SECTION 26
T9N-R2W

LOCATOR:
SILVER MOUNTAIN MINING, LLC
P.O. BOX 5127
TUCSON, AZ 85703-5127

Return to:
SILVER MOUNTAIN MINING, LLC
PO BOX 5127
TUCSON, AZ 85703-5127

**LOCATION NOTICE FOR LODE MINING CLAIM
STATE OF ARIZONA, COUNTY OF YAVAPAI**

NOTICE IS HEREBY GIVEN that the SMMSo 064 Lode Mining Claim has been located by:
SILVER MOUNTAIN MINING, LLC
whose current mailing address is:
PO BOX 5127, TUCSON, AZ 85703-5127



This Lode mining claim consists of approximately **15.15** acres.

The general course of this claim is **North 51° East** and is situated in the **Silver Mountain** Mining District, **Yavapai** County, Arizona. This claim is **1,100** feet in length and lies **300** feet on both sides of the centerline of the claim, being **600** feet along the end lines. This claim is marked by seven monuments, constructed of 2" x 2" wood posts at least 4' above the ground, one at each corner, end center and location monument for this claim.

The location monument on which this Location Notice is posted is situated within:
Section 26, Township 9 North, Range 2 West, Gila and Salt River Meridian, **Yavapai** County, Arizona.

This claim runs from the location monument on which this location notice is posted on the centerline of the claim approximately **10 feet**, in a **South 51° West** direction to the **West** end line and **1,090 feet**, in a **North 51° East** direction to the **East** end line of the claim. Depicted on the attached claim map.

This claim encompasses the following Quarter Section(s), Section(s), Township(s) and Range(s):
A portion of the NW1/4, Section 26 and the SW1/4, Section 23, T9N-R2W, G&SRM, Yavapai County, Arizona, as described by metes and bounds below:


Commencing at the Southeast corner of Section 26, T9N-R2W, Thence North 34°31'20" West, 6,489.71 feet to Corner # 1 of this Claim and the Point of Beginning; Thence South 51°00'00" West, 1,100.00 feet to Corner # 2 of this Claim, Thence North 39°00'00" West, 600.00 feet to Corner # 3 of this Claim, Thence North 51°00'00" East, 1,100.00 feet to Corner # 4 of this Claim, Thence South 39°00'00" East, 600.00 feet to Corner # 1 and the Point of Beginning. Bearings based on NAD_83 Datum.

It is the intent of the claimant that the location notice of this lode mining claim **excludes** any portion within the limits of any Patented Lands.

CORNER # 1 OF THIS CLAIM IS NORTH 34°31'20" WEST, 6,489.71 FEET FROM THE SOUTHEAST CORNER OF SECTION 26, T9N-R2W, YAVAPAI COUNTY, AZ.

Located, dated and posted on the ground this 15th day of May, 2018.

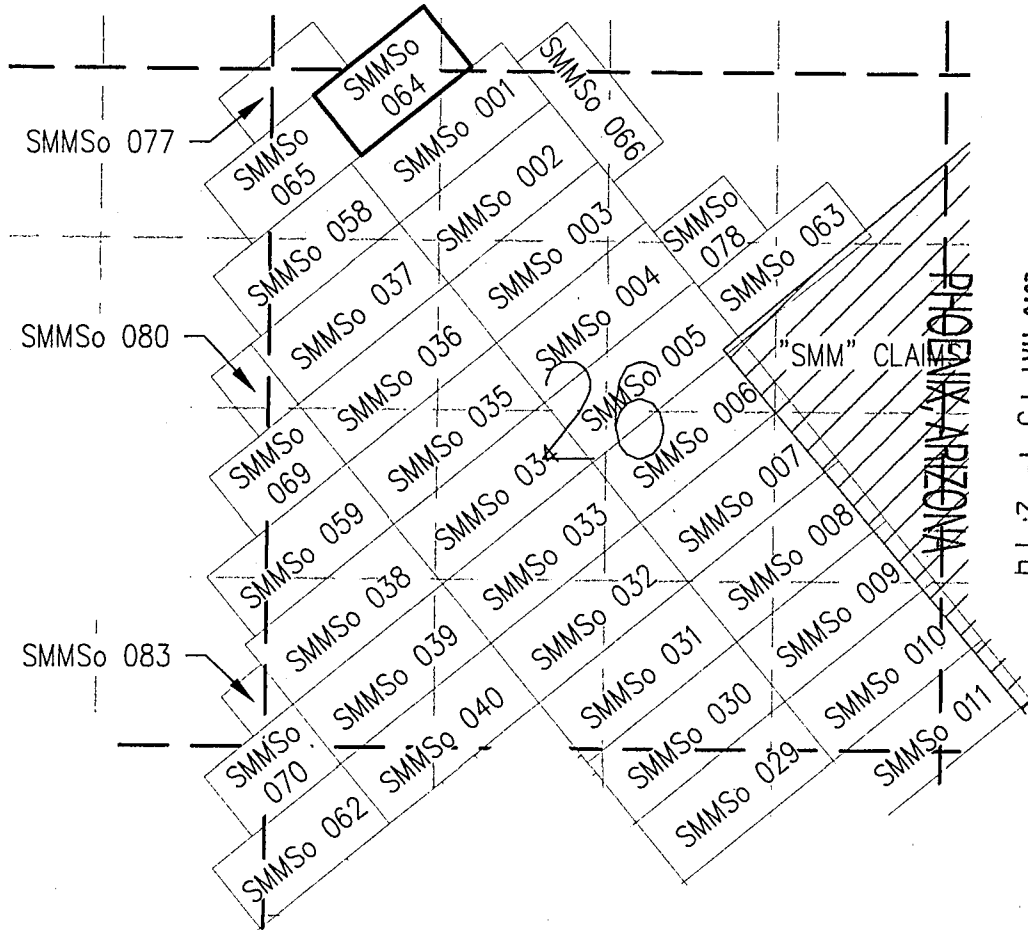
SILVER MOUNTAIN MINING, LLC (Owner)

By: 
Jody A. Stone, RLS (Agent)

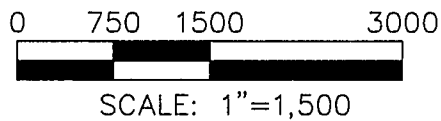
ANC 15 09

"SMMSo 064" LODGE CLAIM

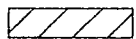
SITUATED IN PORTIONS OF SECTIONS 23 AND 26, TOWNSHIP 9 NORTH, RANGE 2 WEST OF THE GILA AND SALT RIVER MERIDIAN, YAVAPAI COUNTY, ARIZONA



RECEIVED
 BLM AZ STATE OFFICE
 2010 MAY 15 P 2:14



TOTAL CLAIM ACREAGE = 15.15 ACRES



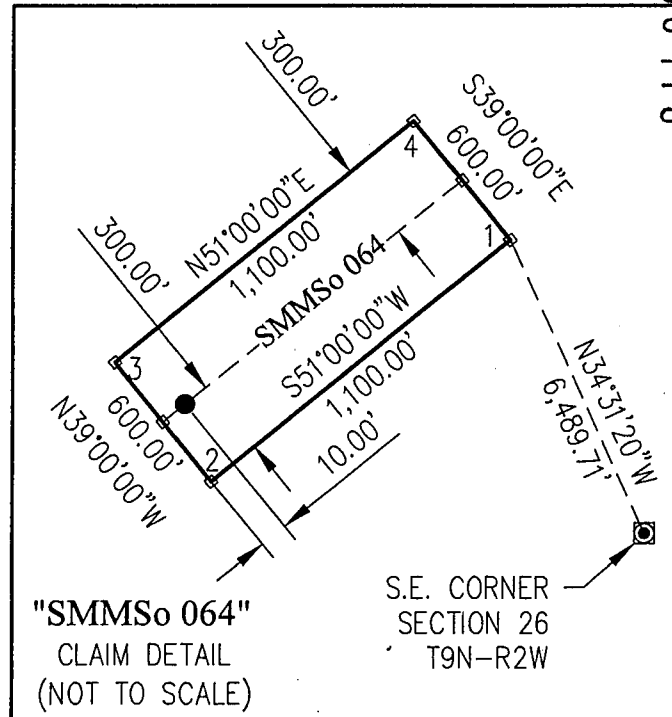
EXISTING "SMM" CLAIM BLOCK



INDICATES END CENTER OR CORNER OF LODGE CLAIM. SET 2"X2"X5' WOODEN POST.



INDICATES LOCATION MONUMENT. SET 2"X2"X5' WOODEN POST 10' FROM AN END CENTER ON THE CENTERLINE OF THE CLAIM (TYPICAL)



"SMMSo 064"
 CLAIM DETAIL
 (NOT TO SCALE)

S.E. CORNER
 SECTION 26
 T9N-R2W

LOCATOR:
 SILVER MOUNTAIN MINING, LLC
 P.O. BOX 5127
 TUCSON, AZ 85703-5127

ANCL 50919

Return to:
SILVER MOUNTAIN MINING, LLC
PO BOX 5127
TUCSON, AZ 85703-5127

**LOCATION NOTICE FOR LODE MINING CLAIM
STATE OF ARIZONA, COUNTY OF YAVAPAI**

NOTICE IS HEREBY GIVEN that the SMMSo 065 Lode Mining Claim has been located by:

SILVER MOUNTAIN MINING, LLC
whose current mailing address is:
PO BOX 5127, TUCSON, AZ 85703-5127

This Lode mining claim consists of approximately **15.15** acres.

The general course of this claim is **North 51° East** and is situated in the **Silver Mountain** Mining District, **Yavapai** County, Arizona. This claim is **1,100** feet in length and lies **300** feet on both sides of the centerline of the claim, being **600** feet along the end lines. This claim is marked by seven monuments, constructed of 2" x 2" wood posts at least 4' above the ground, one at each corner, end center and location monument for this claim.

The location monument on which this Location Notice is posted is situated within:

Section 26, Township 9 North, Range 2 West, Gila and Salt River Meridian, **Yavapai** County, Arizona.

This claim runs from the location monument on which this location notice is posted on the centerline of the claim approximately **10 feet**, in a **North 51° East** direction to the **East** end line and **1,090 feet**, in a **South 51° West** direction to the **West** end line of the claim. Depicted on the attached claim map.

This claim encompasses the following Quarter Section(s), Section(s), Township(s) and Range(s):

A portion of the NW1/4, Section 26 and the NE1/4, Section 27, T9N-R2W, G&SRM, Yavapai County, Arizona, as described by metes and bounds below:


Commencing at the Southeast corner of Section 26, T9N-R2W, Thence North 44°14'23" West, 6,497.05 feet to Corner # 1 of this Claim and the Point of Beginning; Thence South 51°00'00" West, 1,100.00 feet to Corner # 2 of this Claim, Thence North 39°00'00" West, 600.00 feet to Corner # 3 of this Claim, Thence North 51°00'00" East, 1,100.00 feet to Corner # 4 of this Claim, Thence South 39°00'00" East, 600.00 feet to Corner # 1 and the Point of Beginning. Bearings based on NAD_83 Datum.


It is the intent of the claimant that the location notice of this lode mining claim **excludes** any portion within the limits of any Patented Lands.

CORNER # 1 OF THIS CLAIM IS NORTH 44°14'23" WEST, 6,497.05 FEET FROM THE SOUTHEAST CORNER OF SECTION 26, T9N-R2W, YAVAPAI COUNTY, AZ.

Located, dated and posted on the ground this 1ST day of May, 2018.

SILVER MOUNTAIN MINING, LLC (Owner)

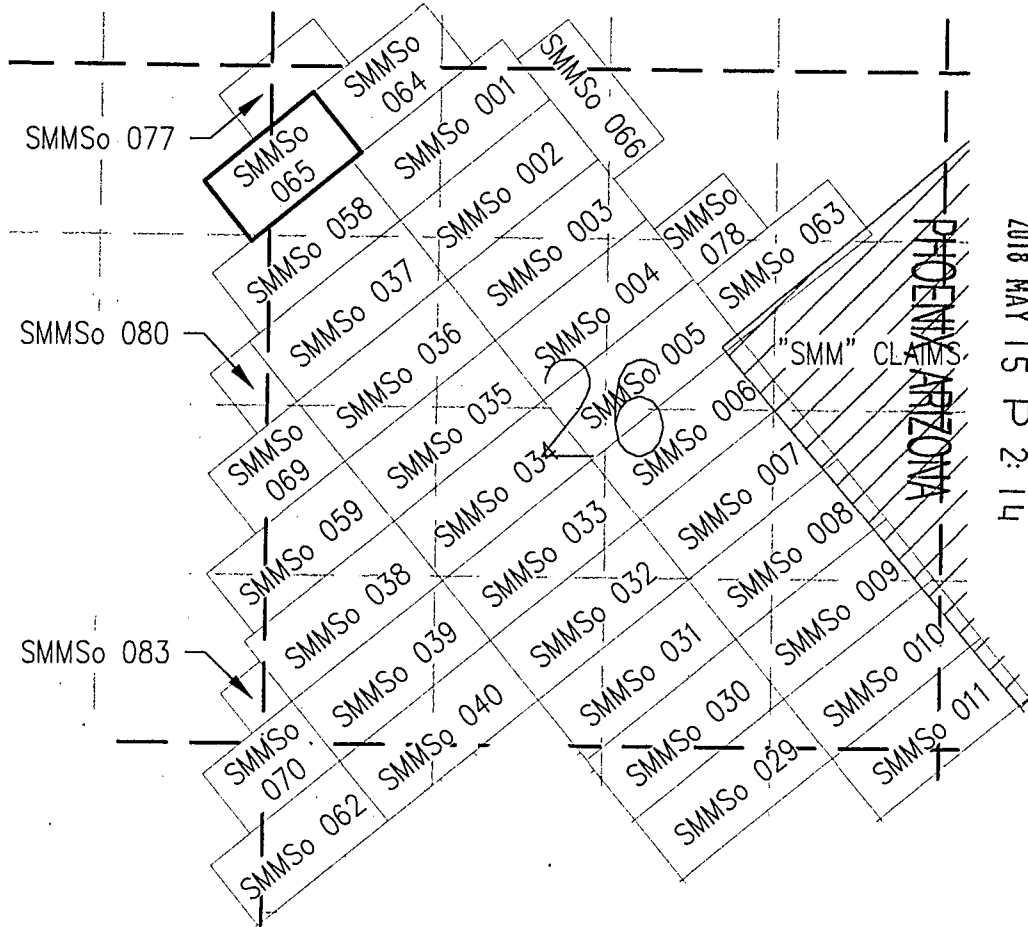
By: 
Jody A. Stone, RLS (Agent)



ARC 4599 169

"SMMSo 065" LODGE CLAIM

SITUATED IN PORTIONS OF SECTIONS 26 AND 27, TOWNSHIP 9 NORTH, RANGE 2 WEST OF THE GILA AND SALT RIVER MERIDIAN, YAVAPAI COUNTY, ARIZONA



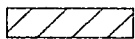
RECEIVED
 BLM AZ STATE OFFICE
 2018 MAY 15 P 2:14

0 750 1500 3000



SCALE: 1"=1,500

TOTAL CLAIM ACREAGE = 15.15 ACRES



EXISTING "SMM" CLAIM BLOCK

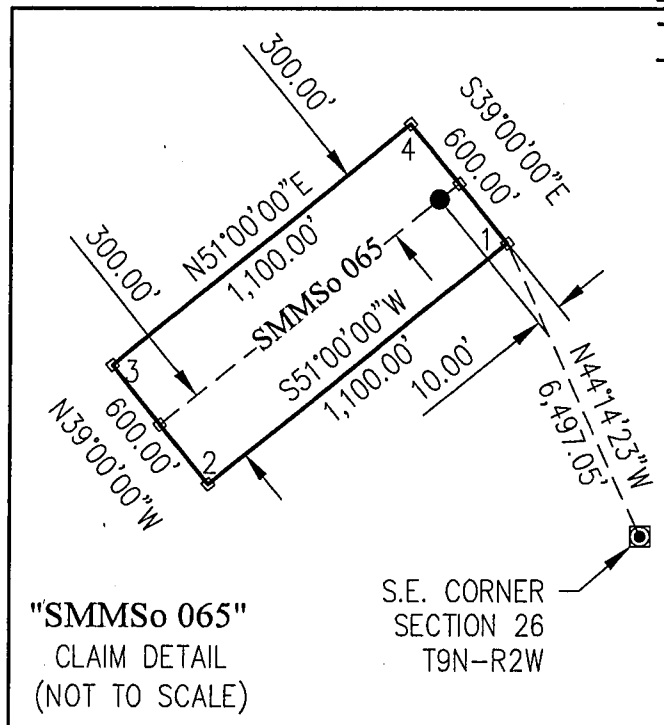


INDICATES END CENTER OR CORNER OF LODGE CLAIM. SET 2"x2"x5' WOODEN POST.



INDICATES LOCATION MONUMENT. SET 2"x2"x5' WOODEN POST 10' FROM AN END CENTER ON THE CENTERLINE OF THE CLAIM (TYPICAL)

LOCATOR:
 SILVER MOUNTAIN MINING, LLC
 P.O. BOX 5127
 TUCSON, AZ 85703-5127



"SMMSo 065"
 CLAIM DETAIL
 (NOT TO SCALE)

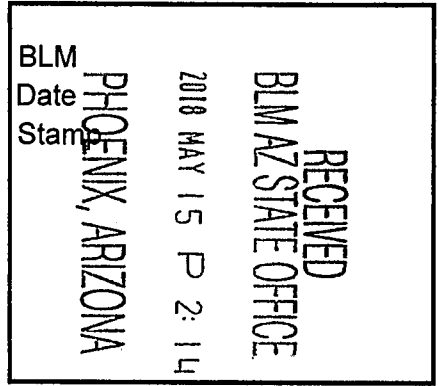
S.E. CORNER
 SECTION 26
 T9N-R2W

AMC450919

Return to:
SILVER MOUNTAIN MINING, LLC
PO BOX 5127
TUCSON, AZ 85703-5127

**LOCATION NOTICE FOR LODE MINING CLAIM
STATE OF ARIZONA, COUNTY OF YAVAPAI**

NOTICE IS HEREBY GIVEN that the SMMSo 066 Lode Mining Claim has been located by:
SILVER MOUNTAIN MINING, LLC
whose current mailing address is:
PO BOX 5127, TUCSON, AZ 85703-5127



This Lode mining claim consists of approximately **13.77** acres.

The general course of this claim is **South 39° East** and is situated in the **Silver Mountain** Mining District, **Yavapai** County, Arizona. This claim is **1,200** feet in length and lies **250** feet on both sides of the centerline of the claim, being **500** feet along the end lines. This claim is marked by seven monuments, constructed of 2" x 2" wood posts at least 4' above the ground, one at each corner, end center and location monument for this claim.

The location monument on which this Location Notice is posted is situated within:
Section 26, Township 9 North, Range 2 West, Gila and Salt River Meridian, **Yavapai** County, Arizona.

This claim runs from the location monument on which this location notice is posted on the centerline of the claim approximately **600 feet**, in a **South 39° East** direction to the **South** end line and **600 feet**, in a **North 39° West** direction to the **North** end line of the claim. Depicted on the attached claim map.

This claim encompasses the following Quarter Section(s), Section(s), Township(s) and Range(s):
A portion of the NW1/4 and the NE1/4, Section 26 and the SW1/4 and the SE1/4, Section 23, T9N-R2W, G&SRM, Yavapai County, Arizona, as described by metes and bounds below:


Commencing at the Southeast corner of Section 26, T9N-R2W, Thence North 29°57'34" West, 5,133.67 feet to Corner # 1 of this Claim and the Point of Beginning; Thence North 39°00'00" West, 1,200.00 feet to Corner # 2 of this Claim, Thence North 51°00'00" East, 500.00 feet to Corner # 3 of this Claim, Thence South 39°00'00" East, 1,200.00 feet to Corner # 4 of this Claim, Thence South 51°00'00" West, 500.00 feet to Corner # 1 and the Point of Beginning. Bearings based on NAD_83 Datum.

It is the intent of the claimant that the location notice of this lode mining claim **excludes** any portion within the limits of any Patented Lands.

CORNER # 1 OF THIS CLAIM IS NORTH 29°57'34" WEST, 5,133.67 FEET FROM THE SOUTHEAST CORNER OF SECTION 26, T9N-R2W, YAVAPAI COUNTY, AZ.

Located, dated and posted on the ground this 15th day of May, 2018.

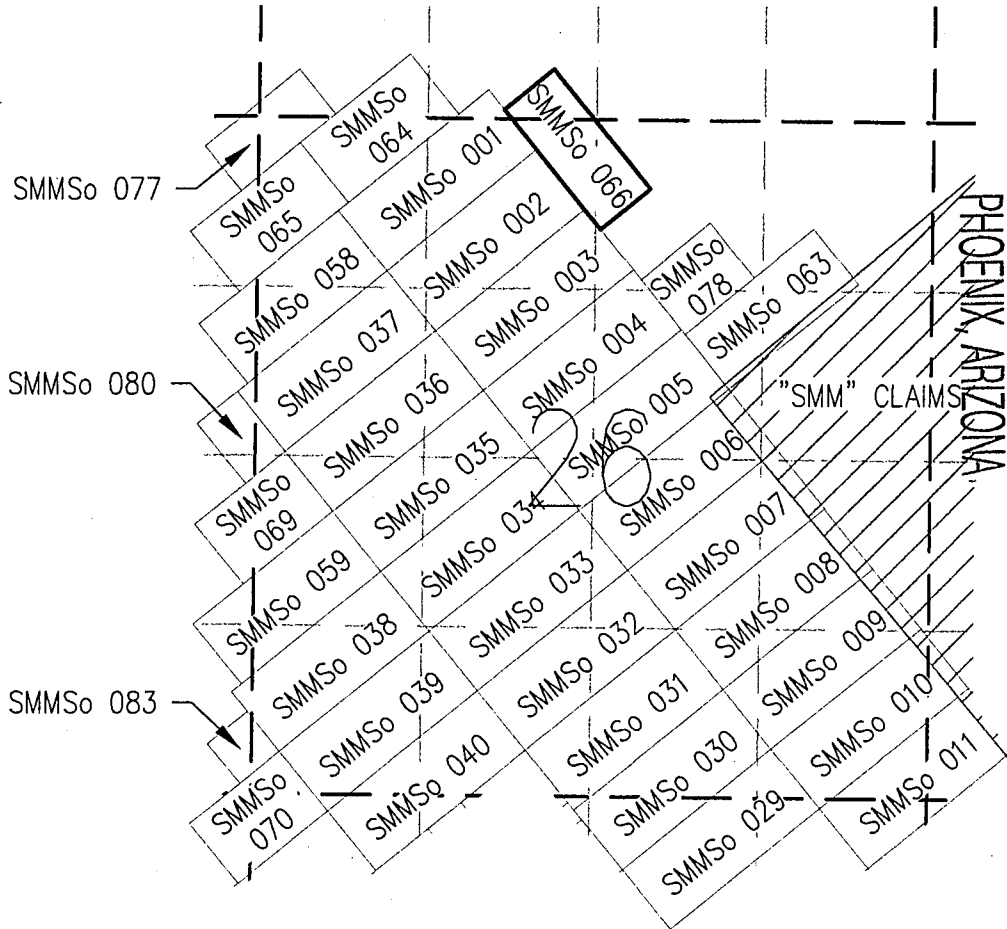
SILVER MOUNTAIN MINING, LLC (Owner)

By: 
Jody A. Stone, RLS (Agent)

AC-10929

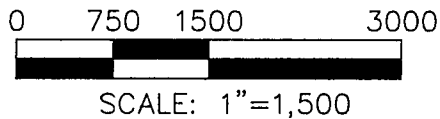
"SMMSo 066" LODGE CLAIM

SITUATED IN PORTIONS OF SECTIONS 23 AND 26, TOWNSHIP 9 NORTH, RANGE 2 WEST OF THE GILA AND SALT RIVER MERIDIAN, YAVAPAI COUNTY, ARIZONA

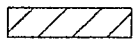


RECEIVED
BLM AZ STATE OFFICE
2018 MAY 15 P 2:14

AMG450920



TOTAL CLAIM ACREAGE = 13.77 ACRES



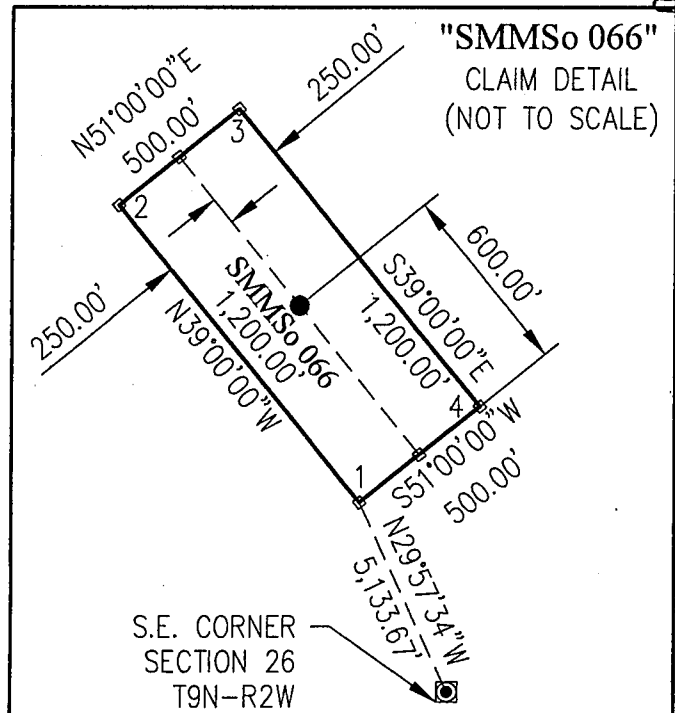
EXISTING "SMM" CLAIM BLOCK



INDICATES END CENTER OR CORNER OF LODGE CLAIM. SET 2"x2"x5' WOODEN POST.



INDICATES LOCATION MONUMENT. SET 2"x2"x5' WOODEN POST 600' FROM AN END CENTER ON THE CENTERLINE OF THE CLAIM (TYPICAL)



LOCATOR:
SILVER MOUNTAIN MINING, LLC
P.O. BOX 5127
TUCSON, AZ 85703-5127

Return to:
SILVER MOUNTAIN MINING, LLC
PO BOX 5127
TUCSON, AZ 85703-5127

**LOCATION NOTICE FOR LODE MINING CLAIM
STATE OF ARIZONA, COUNTY OF YAVAPAI**

NOTICE IS HEREBY GIVEN that the SMMSo 067 Lode Mining Claim has been located by:

SILVER MOUNTAIN MINING, LLC
whose current mailing address is:
PO BOX 5127, TUCSON, AZ 85703-5127

This Lode mining claim consists of approximately **13.09** acres.

The general course of this claim is **North 51° East** and is situated in the **Silver Mountain** Mining District, **Yavapai** County, Arizona. This claim is **950** feet in length and lies **300** feet on both sides of the centerline of the claim, being **600** feet along the end lines. This claim is marked by seven monuments, constructed of 2" x 2" wood posts at least 4' above the ground, one at each corner, end center and location monument for this claim.

The location monument on which this Location Notice is posted is situated within:

Section 35, Township 9 North, Range 2 West, Gila and Salt River Meridian, **Yavapai** County, Arizona.

This claim runs from the location monument on which this location notice is posted on the centerline of the claim approximately **10 feet**, in a **North 51° East** direction to the **East** end line and **940 feet**, in a **South 51° West** direction to the **West** end line of the claim. Depicted on the attached claim map.

This claim encompasses the following Quarter Section(s), Section(s), Township(s) and Range(s):

A portion of the NW1/4, Section 35 and the NE1/4, Section 34, T9N-R2W, G&SRM, Yavapai County, Arizona, as described by metes and bounds below:

Commencing at the Southeast corner of Section 26, T9N-R2W, Thence South 73°02'51" West, 4,448.63 feet to Corner # 1 of this Claim and the Point of Beginning; Thence South 51°00'00" West, 950.00 feet to Corner # 2 of this Claim, Thence North 39°00'00" West, 600.00 feet to Corner # 3 of this Claim, Thence North 51°00'00" East, 950.00 feet to Corner # 4 of this Claim, Thence South 39°00'00" East, 600.00 feet to Corner # 1 and the Point of Beginning. Bearings based on NAD_83 Datum.


It is the intent of the claimant that the location notice of this lode mining claim **excludes** any portion within the limits of any Patented Lands.

CORNER # 1 OF THIS CLAIM IS SOUTH 73°02'51" WEST, 4,448.63 FEET FROM THE SOUTHEAST CORNER OF SECTION 26, T9N-R2W, YAVAPAI COUNTY, AZ.

Located, dated and posted on the ground this 2ND day of May, 2018.

SILVER MOUNTAIN MINING, LLC (Owner)

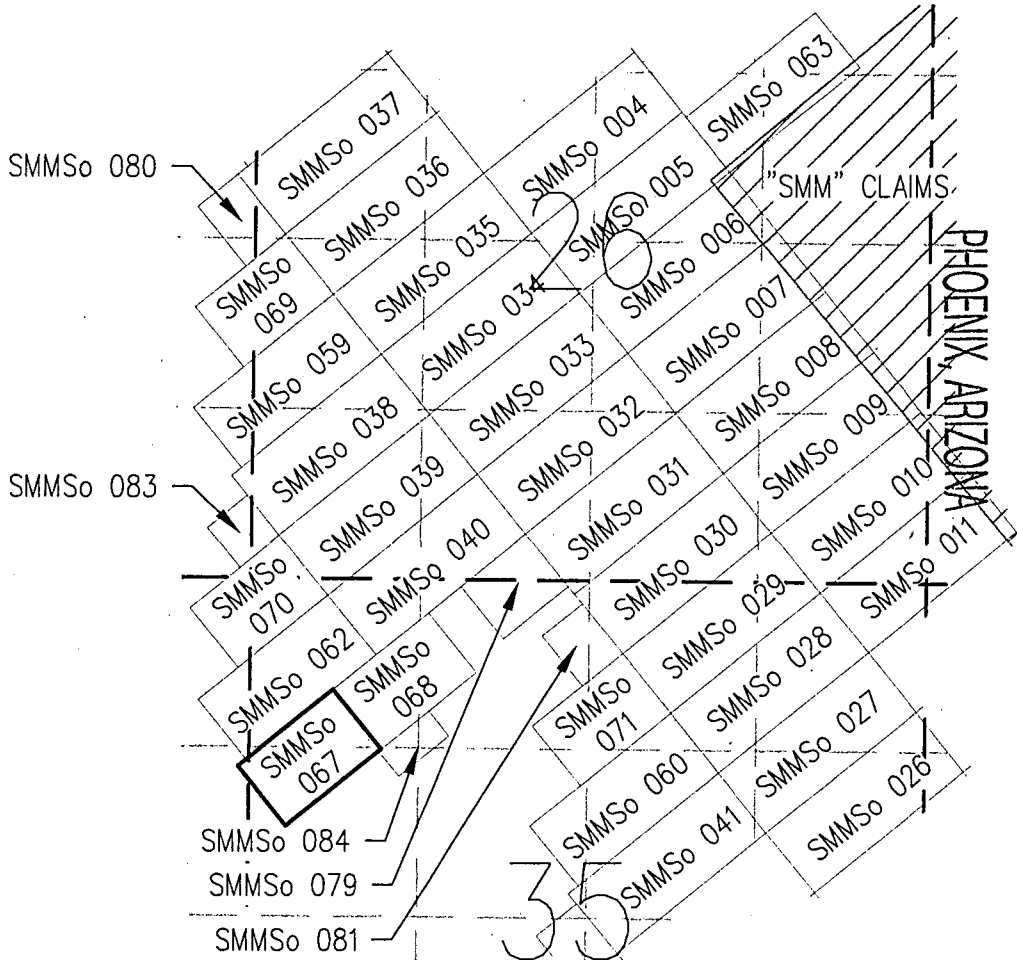
By: 
Jody A. Stone, RLS (Agent)



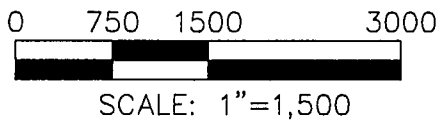
AMC 450 921

"SMMSo 067" LODGE CLAIM

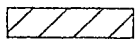
SITUATED IN PORTIONS OF SECTIONS 34 AND 35, TOWNSHIP 9 NORTH, RANGE 2 WEST OF THE GILA AND SALT RIVER MERIDIAN, YAVAPAI COUNTY, ARIZONA



RECEIVED
 BLM AZ STATE OFFICE
 2018 MAY 15 P 2:14
 PHOENIX, ARIZONA



TOTAL CLAIM ACREAGE = 13.09 ACRES



EXISTING "SMM" CLAIM BLOCK

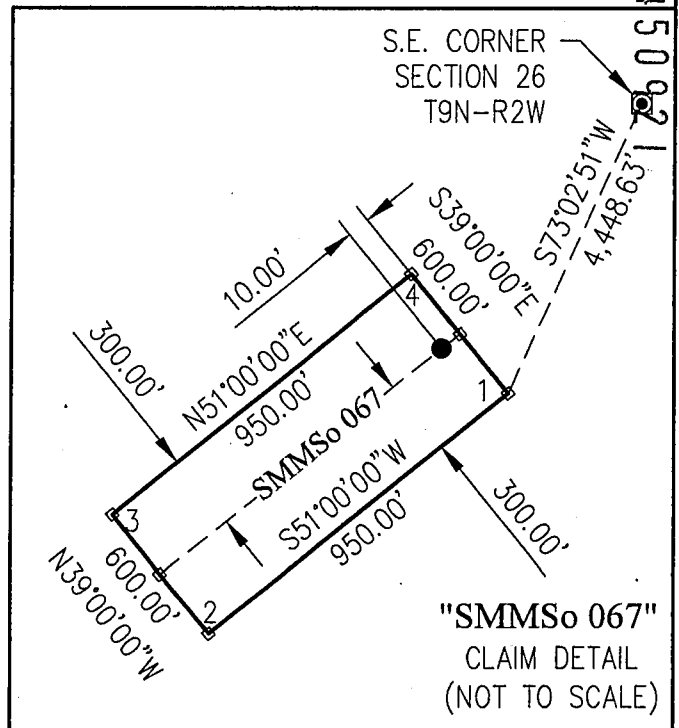


INDICATES END CENTER OR CORNER OF LODGE CLAIM. SET 2"X2"X5' WOODEN POST.



INDICATES LOCATION MONUMENT. SET 2"X2"X5' WOODEN POST 10' FROM AN END CENTER ON THE CENTERLINE OF THE CLAIM (TYPICAL)

LOCATOR:
 SILVER MOUNTAIN MINING, LLC
 P.O. BOX 5127
 TUCSON, AZ 85703-5127



ANCU 50921

Return to:
SILVER MOUNTAIN MINING, LLC
PO BOX 5127
TUCSON, AZ 85703-5127

**LOCATION NOTICE FOR LODE MINING CLAIM
STATE OF ARIZONA, COUNTY OF YAVAPAI**

NOTICE IS HEREBY GIVEN that the SMMSo 068 Lode Mining Claim has been located by:

SILVER MOUNTAIN MINING, LLC
whose current mailing address is:
PO BOX 5127, TUCSON, AZ 85703-5127.

This Lode mining claim consists of approximately **13.09** acres.

The general course of this claim is **North 51° East** and is situated in the **Silver Mountain** Mining District, **Yavapai** County, Arizona. This claim is **950** feet in length and lies **300** feet on both sides of the centerline of the claim, being **600** feet along the end lines. This claim is marked by seven monuments, constructed of 2" x 2" wood posts at least 4' above the ground, one at each corner, end center and location monument for this claim.

The location monument on which this Location Notice is posted is situated within:
Section 35, Township 9 North, Range 2 West, Gila and Salt River Meridian, **Yavapai** County, Arizona.

This claim runs from the location monument on which this location notice is posted on the centerline of the claim approximately **10 feet**, in a **South 51° West** direction to the **West** end line and **940 feet**, in a **North 51° East** direction to the **East** end line of the claim. Depicted on the attached claim map.

This claim encompasses the following Quarter Section(s), Section(s), Township(s) and Range(s):
A portion of the NW1/4, Section 35, T9N-R2W, G&SRM, Yavapai County, Arizona, as described by metes and bounds below:


Commencing at the Southeast corner of Section 26, T9N-R2W, Thence South 78°45'17" West, 3,585.88 feet to Corner # 1 of this Claim and the Point of Beginning; Thence South 51°00'00" West, 950.00 feet to Corner # 2 of this Claim, Thence North 39°00'00" West, 600.00 feet to Corner # 3 of this Claim, Thence North 51°00'00" East, 950.00 feet to Corner # 4 of this Claim, Thence South 39°00'00" East, 600.00 feet to Corner # 1 and the Point of Beginning. Bearings based on NAD_83 Datum.


It is the intent of the claimant that the location notice of this lode mining claim **excludes** any portion within the limits of any Patented Lands.

CORNER # 1 OF THIS CLAIM IS SOUTH 78°45'17" WEST, 3,585.88 FEET FROM THE SOUTHEAST CORNER OF SECTION 26, T9N-R2W, YAVAPAI COUNTY, AZ.

Located, dated and posted on the ground this 2ND day of May, 2018.

SILVER MOUNTAIN MINING, LLC (Owner)

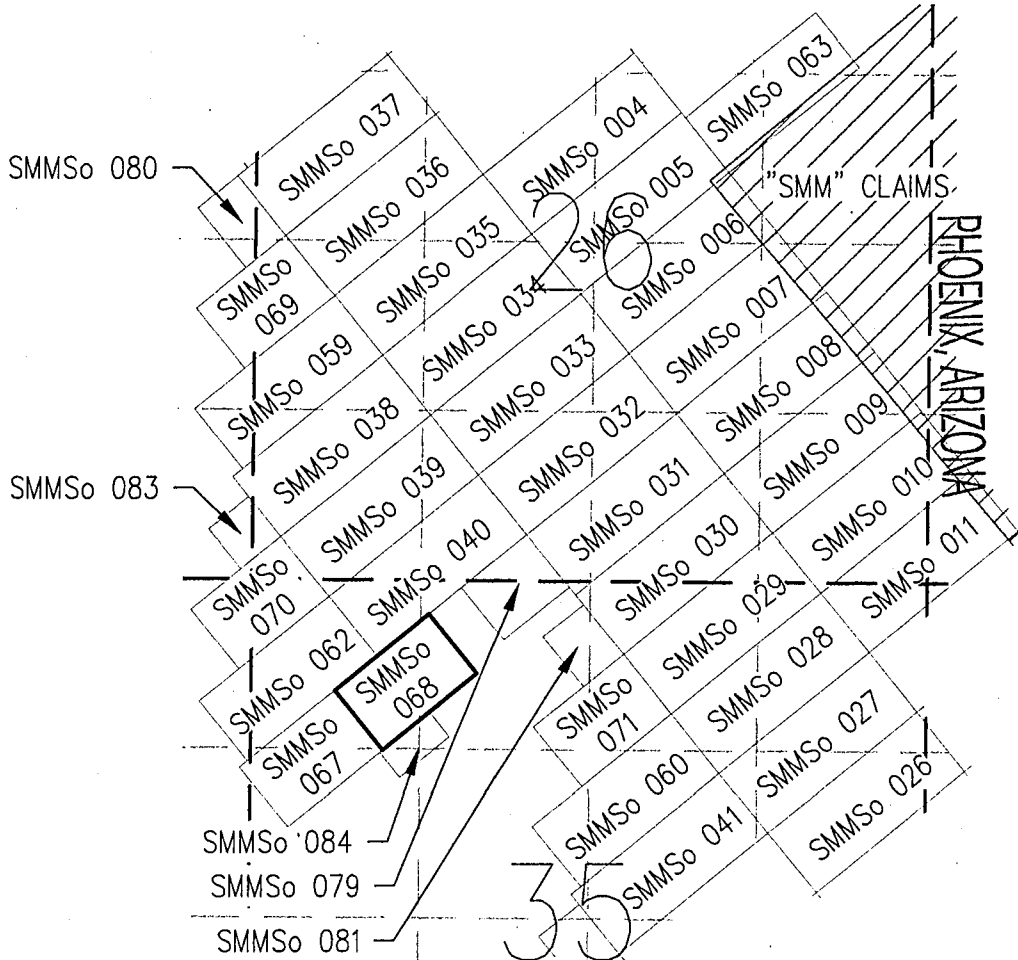
By: 
Jody A. Stone, RLS (Agent)



HC 45 092

"SMMSo 068" LODGE CLAIM

SITUATED IN A PORTION OF SECTION 35, TOWNSHIP 9 NORTH,
RANGE 2 WEST OF THE GILA AND SALT RIVER MERIDIAN,
YAVAPAI COUNTY, ARIZONA



2018 MAY 15 P 2:14

RECEIVED
BLM AZ STATE OFFICE

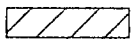
PHOENIX, ARIZONA

0 750 1500 3000



SCALE: 1"=1,500

TOTAL CLAIM ACREAGE = 13.09 ACRES



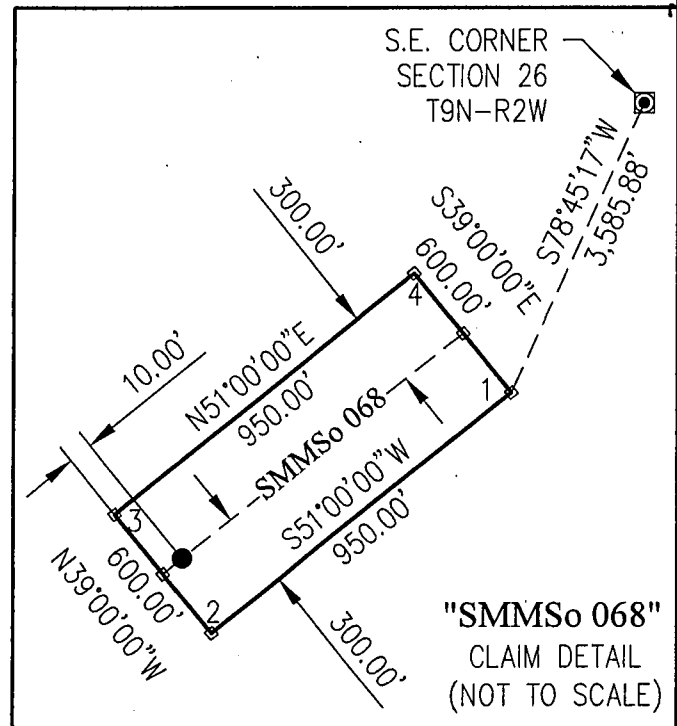
EXISTING "SMM" CLAIM BLOCK



INDICATES END CENTER OR CORNER OF
LODGE CLAIM. SET 2"X2"X5' WOODEN POST.



INDICATES LOCATION MONUMENT. SET
2"X2"X5' WOODEN POST 10' FROM AN
END CENTER ON THE CENTERLINE OF THE
CLAIM (TYPICAL)



"SMMSo 068"
CLAIM DETAIL
(NOT TO SCALE)

LOCATOR:
SILVER MOUNTAIN MINING, LLC
P.O. BOX 5127
TUCSON, AZ 85703-5127

AMC 1150922

Return to:
SILVER MOUNTAIN MINING, LLC
PO BOX 5127
TUCSON, AZ 85703-5127

**LOCATION NOTICE FOR LODE MINING CLAIM
STATE OF ARIZONA, COUNTY OF YAVAPAI**

NOTICE IS HEREBY GIVEN that the SMMSo 069 Lode Mining Claim has been located by:

SILVER MOUNTAIN MINING, LLC
whose current mailing address is:
PO BOX 5127, TUCSON, AZ 85703-5127

This Lode mining claim consists of approximately **12.40** acres.

The general course of this claim is **North 51° East** and is situated in the **Silver Mountain** Mining District, **Yavapai** County, Arizona. This claim is **900** feet in length and lies **300** feet on both sides of the centerline of the claim, being **600** feet along the end lines. This claim is marked by seven monuments, constructed of 2" x 2" wood posts at least 4' above the ground, one at each corner, end center and location monument for this claim.

The location monument on which this Location Notice is posted is situated within:

Section 26, Township 9 North, Range 2 West, Gila and Salt River Meridian, **Yavapai** County, Arizona.

This claim runs from the location monument on which this location notice is posted on the centerline of the claim approximately **10 feet**, in a **North 51° East** direction to the **East** end line and **890 feet**, in a **South 51° West** direction to the **West** end line of the claim. Depicted on the attached claim map.

This claim encompasses the following Quarter Section(s), Section(s), Township(s) and Range(s):

A portion of the SW1/4 and the NW1/4, Section 26 and the SE1/4, Section 27, T9N-R2W, G&SRM, Yavapai County, Arizona, as described by metes and bounds below:


Commencing at the Southeast corner of Section 26, T9N-R2W, Thence North 64°09'29" West, 5,159.32 feet to Corner # 1 of this Claim and the Point of Beginning; Thence South 51°00'00" West, 900.00 feet to Corner # 2 of this Claim, Thence North 39°00'00" West, 600.00 feet to Corner # 3 of this Claim, Thence North 51°00'00" East, 900.00 feet to Corner # 4 of this Claim, Thence South 39°00'00" East, 600.00 feet to Corner # 1 and the Point of Beginning. Bearings based on NAD_83 Datum.


It is the intent of the claimant that the location notice of this lode mining claim **excludes** any portion within the limits of any Patented Lands.

CORNER # 1 OF THIS CLAIM IS NORTH 64°09'29" WEST, 5,159.32 FEET FROM THE SOUTHEAST CORNER OF SECTION 26, T9N-R2W, YAVAPAI COUNTY, AZ.

Located, dated and posted on the ground this 1ST day of May, 2018.

SILVER MOUNTAIN MINING, LLC (Owner)

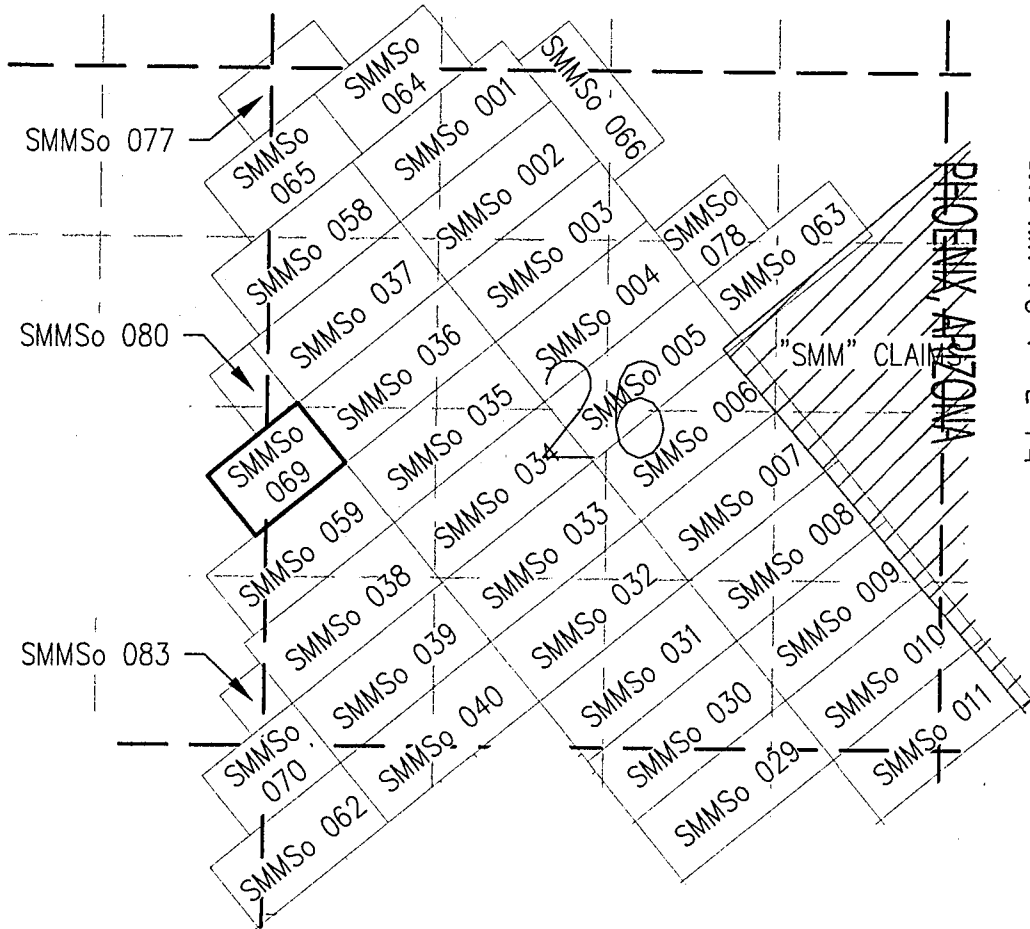
By: 
Jody A Stone, RLS (Agent)



AMC450923


"SMMSo 069" LODE CLAIM

SITUATED IN PORTIONS OF SECTIONS 26 AND 27, TOWNSHIP 9 NORTH, RANGE 2 WEST OF THE GILA AND SALT RIVER MERIDIAN, YAVAPAI COUNTY, ARIZONA




2018 MAY 15 P 2:14

RECEIVED
BLM AZ STATE OFFICE



SCALE: 1"=1,500

TOTAL CLAIM ACREAGE = 12.40 ACRES



EXISTING "SMM" CLAIM BLOCK

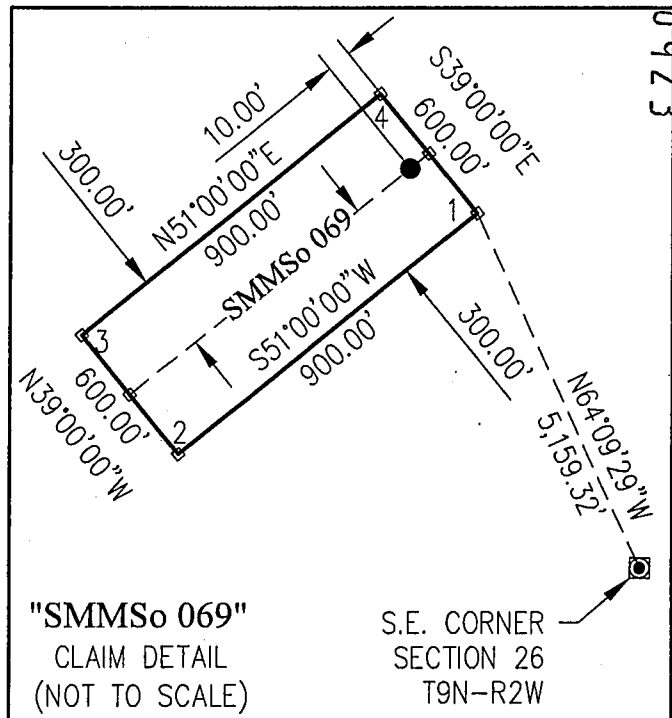


INDICATES END CENTER OR CORNER OF LODE CLAIM. SET 2"X2"X5' WOODEN POST.



INDICATES LOCATION MONUMENT. SET 2"X2"X5' WOODEN POST 10' FROM AN END CENTER ON THE CENTERLINE OF THE CLAIM (TYPICAL)

LOCATOR:
SILVER MOUNTAIN MINING, LLC
P.O. BOX 5127
TUCSON, AZ 85703-5127



"SMMSo 069"
CLAIM DETAIL
(NOT TO SCALE)


S.E. CORNER
SECTION 26
T9N-R2W

ANC 450923

Return to:
SILVER MOUNTAIN MINING, LLC
PO BOX 5127
TUCSON, AZ 85703-5127

**LOCATION NOTICE FOR LODE MINING CLAIM
STATE OF ARIZONA, COUNTY OF YAVAPAI**

NOTICE IS HEREBY GIVEN that the SMMSo 070 Lode Mining Claim has been located by:
SILVER MOUNTAIN MINING, LLC
whose current mailing address is:
PO BOX 5127, TUCSON, AZ 85703-5127



This Lode mining claim consists of approximately **12.40** acres.

The general course of this claim is **North 51° East** and is situated in the **Silver Mountain** Mining District, **Yavapai** County, Arizona. This claim is **900** feet in length and lies **300** feet on both sides of the centerline of the claim, being **600** feet along the end lines. This claim is marked by seven monuments, constructed of 2" x 2" wood posts at least 4' above the ground, one at each corner, end center and location monument for this claim.

The location monument on which this Location Notice is posted is situated within:

Section 26, Township 9 North, Range 2 West, Gila and Salt River Meridian, **Yavapai** County, Arizona.

This claim runs from the location monument on which this location notice is posted on the centerline of the claim approximately **10 feet**, in a **North 51° East** direction to the **East** end line and **890 feet**, in a **South 51° West** direction to the **West** end line of the claim. Depicted on the attached claim map.

This claim encompasses the following Quarter Section(s), Section(s), Township(s) and Range(s):

A portion of the SW1/4, Section 26, the SE1/4, Section 27 and the NW1/4, Section 35, T9N-R2W, G&SRM, Yavapai County, Arizona, as described by metes and bounds below:

Commencing at the Southeast corner of Section 26, T9N-R2W, Thence South 88°50'56" West, 4,677.28 feet to Corner # 1 of this Claim and the Point of Beginning; Thence South 51°00'00" West, 900.00 feet to Corner # 2 of this Claim, Thence North 39°00'00" West, 600.00 feet to Corner # 3 of this Claim, Thence North 51°00'00" East, 900.00 feet to Corner # 4 of this Claim, Thence South 39°00'00" East, 600.00 feet to Corner # 1 and the Point of Beginning. Bearings based on NAD_83 Datum.

It is the intent of the claimant that the location notice of this lode mining claim **excludes** any portion within the limits of any Patented Lands.

CORNER # 1 OF THIS CLAIM IS SOUTH 88°50'56" WEST, 4,677.28 FEET FROM THE SOUTHEAST CORNER OF SECTION 26, T9N-R2W, YAVAPAI COUNTY, AZ.

Located, dated and posted on the ground this 2ND day of May, 2018.

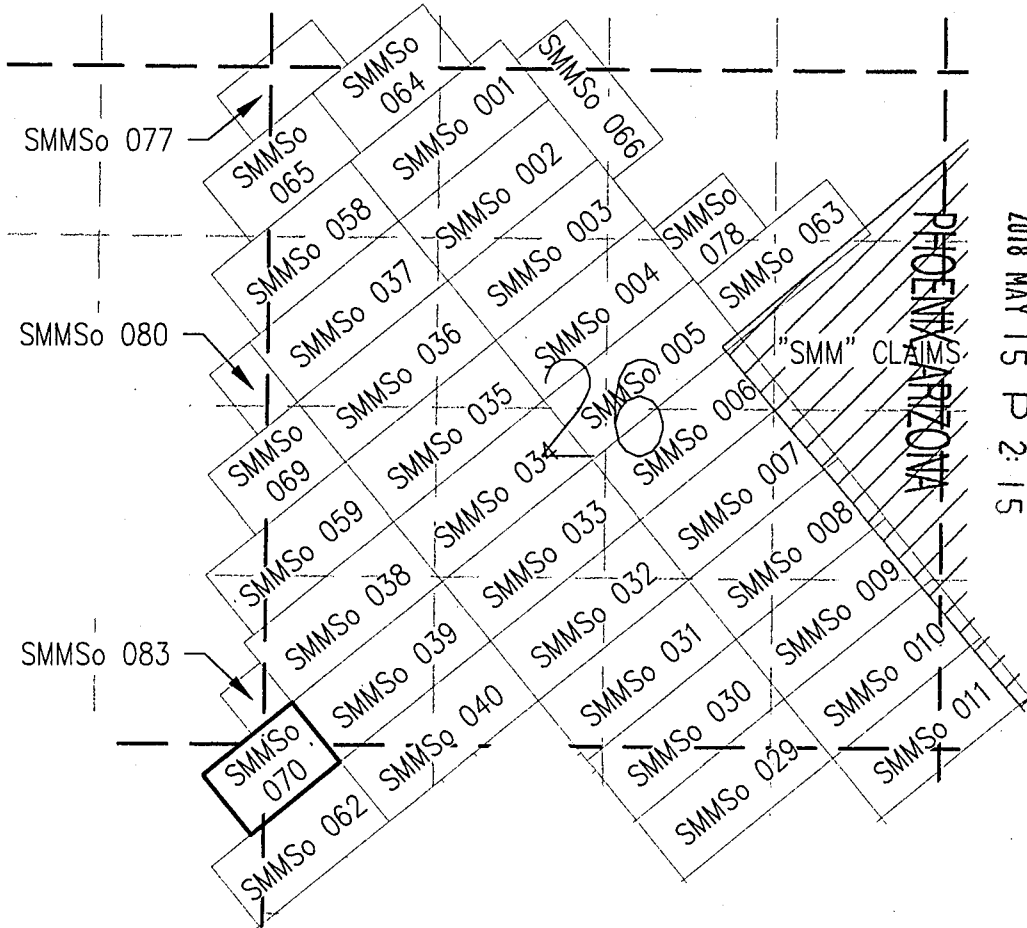
SILVER MOUNTAIN MINING, LLC (Owner)

By: 
Jody A. Stone, RLS (Agent)

AMC 450924

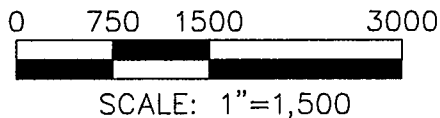
"SMMSo 070" LODGE CLAIM

SITUATED IN PORTIONS OF SECTIONS 26, 27, 34 AND 35,
TOWNSHIP 9 NORTH, RANGE 2 WEST OF THE GILA AND SALT
RIVER MERIDIAN, YAVAPAI COUNTY, ARIZONA

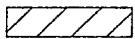


RECEIVED
BLM AZ STATE OFFICE
2018 MAY 15 P 2:15

AMC 150924



TOTAL CLAIM ACREAGE = 12.40 ACRES



EXISTING "SMM" CLAIM BLOCK

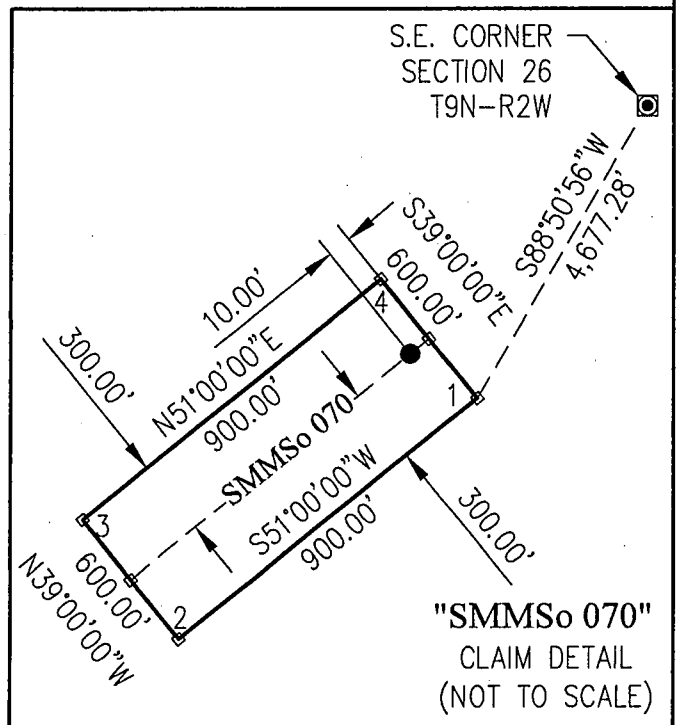


INDICATES END CENTER OR CORNER OF
LODE CLAIM. SET 2"X2"X5' WOODEN POST.



INDICATES LOCATION MONUMENT. SET
2"X2"X5' WOODEN POST 10' FROM AN
END CENTER ON THE CENTERLINE OF THE
CLAIM (TYPICAL)


LOCATOR:
SILVER MOUNTAIN MINING, LLC
P.O. BOX 5127
TUCSON, AZ 85703-5127



Return to:
SILVER MOUNTAIN MINING, LLC
PO BOX 5127
TUCSON, AZ 85703-5127

**LOCATION NOTICE FOR LODE MINING CLAIM
STATE OF ARIZONA, COUNTY OF YAVAPAI**

NOTICE IS HEREBY GIVEN that the SMMSo 071 Lode Mining Claim has been located by:
SILVER MOUNTAIN MINING, LLC
whose current mailing address is:
PO BOX 5127, TUCSON, AZ 85703-5127



This Lode mining claim consists of approximately **12.40** acres.

The general course of this claim is **North 51° East** and is situated in the **Silver Mountain** Mining District, **Yavapai** County, Arizona. This claim is **900** feet in length and lies **300** feet on both sides of the centerline of the claim, being **600** feet along the end lines. This claim is marked by seven monuments, constructed of 2" x 2" wood posts at least 4' above the ground, one at each corner, end center and location monument for this claim.

The location monument on which this Location Notice is posted is situated within:

Section 35, Township 9 North, Range 2 West, Gila and Salt River Meridian, **Yavapai** County, Arizona.

This claim runs from the location monument on which this location notice is posted on the centerline of the claim approximately **10 feet**, in a **North 51° East** direction to the **East** end line and **890 feet**, in a **South 51° West** direction to the **West** end line of the claim. Depicted on the attached claim map.

This claim encompasses the following Quarter Section(s), Section(s), Township(s) and Range(s):

A portion of the NE1/4 and the NW1/4, Section 35, T9N-R2W, G&SRM, Yavapai County, Arizona, as described by metes and bounds below:

Commencing at the Southeast corner of Section 26, T9N-R2W, Thence South 63°05'32" West, 2,243.09 feet to Corner # 1 of this Claim and the Point of Beginning; Thence South 51°00'00" West, 900.00 feet to Corner # 2 of this Claim, Thence North 39°00'00" West, 600.00 feet to Corner # 3 of this Claim, Thence North 51°00'00" East, 900.00 feet to Corner # 4 of this Claim, Thence South 39°00'00" East, 600.00 feet to Corner # 1 and the Point of Beginning. Bearings based on NAD_83 Datum.

It is the intent of the claimant that the location notice of this lode mining claim **excludes** any portion within the limits of any Patented Lands.

CORNER # 1 OF THIS CLAIM IS SOUTH 63°05'32" WEST, 2,243.09 FEET FROM THE SOUTHEAST CORNER OF SECTION 26, T9N-R2W, YAVAPAI COUNTY, AZ.

Located, dated and posted on the ground this 2ND day of May, 2018.


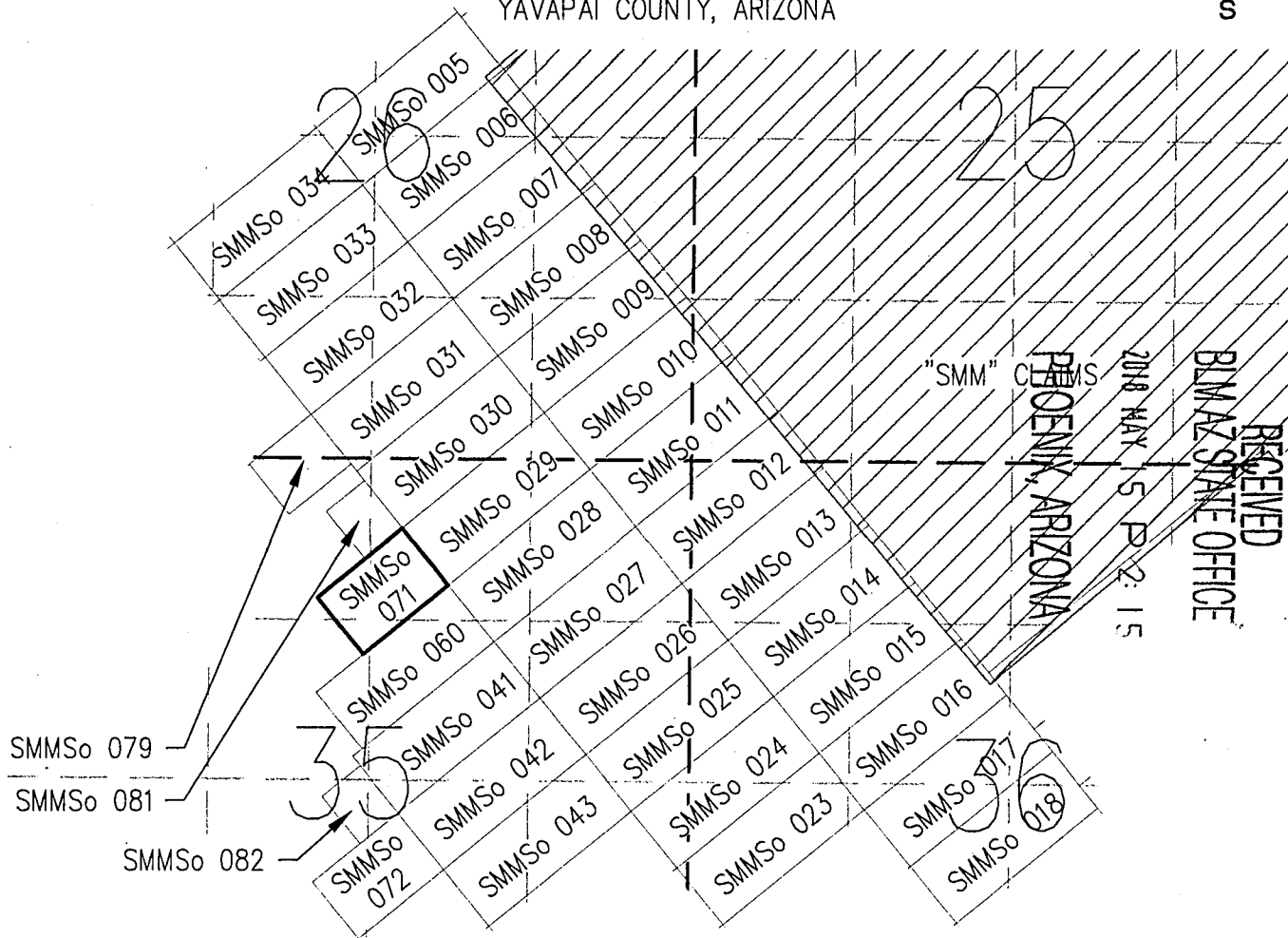
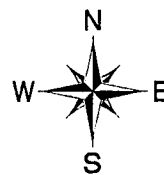
SILVER MOUNTAIN MINING, LLC (Owner)

By: 
Jody A. Stone, RLS (Agent)

AHC 45 0925

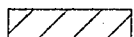
"SMMSo 071" LODE CLAIM

SITUATED IN A PORTION OF SECTION 35, TOWNSHIP 9 NORTH,
RANGE 2 WEST OF THE GILA AND SALT RIVER MERIDIAN,
YAVAPAI COUNTY, ARIZONA



SCALE: 1"=1,500

TOTAL CLAIM ACREAGE = 12.40 ACRES



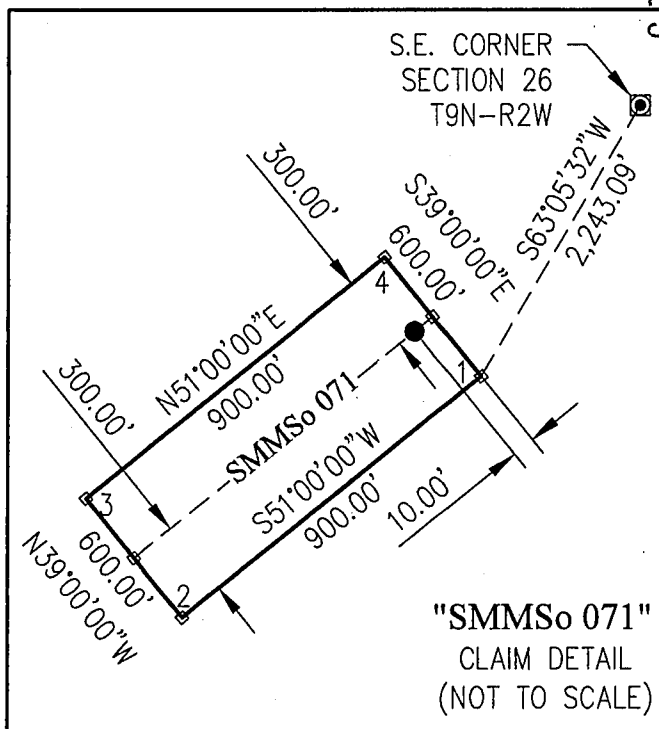
EXISTING "SMM" CLAIM BLOCK



INDICATES END CENTER OR CORNER OF LODE CLAIM. SET 2"X2"X5' WOODEN POST.



INDICATES LOCATION MONUMENT. SET 2"X2"X5' WOODEN POST 10' FROM AN END CENTER ON THE CENTERLINE OF THE CLAIM (TYPICAL)



"SMMSo 071"
CLAIM DETAIL
(NOT TO SCALE)

LOCATOR:
SILVER MOUNTAIN MINING, LLC
P.O. BOX 5127
TUCSON, AZ 85703-5127

Return to:
SILVER MOUNTAIN MINING, LLC
PO BOX 5127
TUCSON, AZ 85703-5127

**LOCATION NOTICE FOR LODE MINING CLAIM
STATE OF ARIZONA, COUNTY OF YAVAPAI**

NOTICE IS HEREBY GIVEN that the SMMSo 072 Lode Mining Claim has been located by:

SILVER MOUNTAIN MINING, LLC
whose current mailing address is:
PO BOX 5127, TUCSON, AZ 85703-5127

This Lode mining claim consists of approximately **12.40** acres.

The general course of this claim is **North 51° East** and is situated in the **Silver Mountain** Mining District, **Yavapai** County, Arizona. This claim is **900** feet in length and lies **300** feet on both sides of the centerline of the claim, being **600** feet along the end lines. This claim is marked by seven monuments, constructed of 2" x 2" wood posts at least 4' above the ground, one at each corner, end center and location monument for this claim.

The location monument on which this Location Notice is posted is situated within:

Section 35, Township 9 North, Range 2 West, Gila and Salt River Meridian, **Yavapai** County, Arizona.

This claim runs from the location monument on which this location notice is posted on the centerline of the claim approximately **10 feet**, in a **North 51° East** direction to the **East** end line and **890 feet**, in a **South 51° West** direction to the **West** end line of the claim. Depicted on the attached claim map.

This claim encompasses the following Quarter Section(s), Section(s), Township(s) and Range(s):

A portion of the SE1/4 and the SW1/4, Section 35, T9N-R2W, G&SRM, Yavapai County, Arizona, as described by metes and bounds below:


Commencing at the Southeast corner of Section 26, T9N-R2W, Thence South 39°49'04" West, 3,764.79 feet to Corner # 1 of this Claim and the Point of Beginning; Thence South 39°00'00" East, 600.00 feet to Corner # 2 of this Claim, Thence South 51°00'00" West, 900.00 feet to Corner # 3 of this Claim, Thence North 39°00'00" West, 600.00 feet to Corner # 4 of this Claim, Thence North 51°00'00" East, 900.00 feet to Corner # 1 and the Point of Beginning. Bearings based on NAD_83 Datum.


It is the intent of the claimant that the location notice of this lode mining claim **excludes** any portion within the limits of any Patented Lands.

CORNER # 1 OF THIS CLAIM IS SOUTH 39°49'04" WEST, 3,764.79 FEET FROM THE SOUTHEAST CORNER OF SECTION 26, T9N-R2W, YAVAPAI COUNTY, AZ.

Located, dated and posted on the ground this 3rd day of May, 2018.

SILVER MOUNTAIN MINING, LLC (Owner)

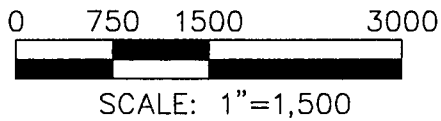
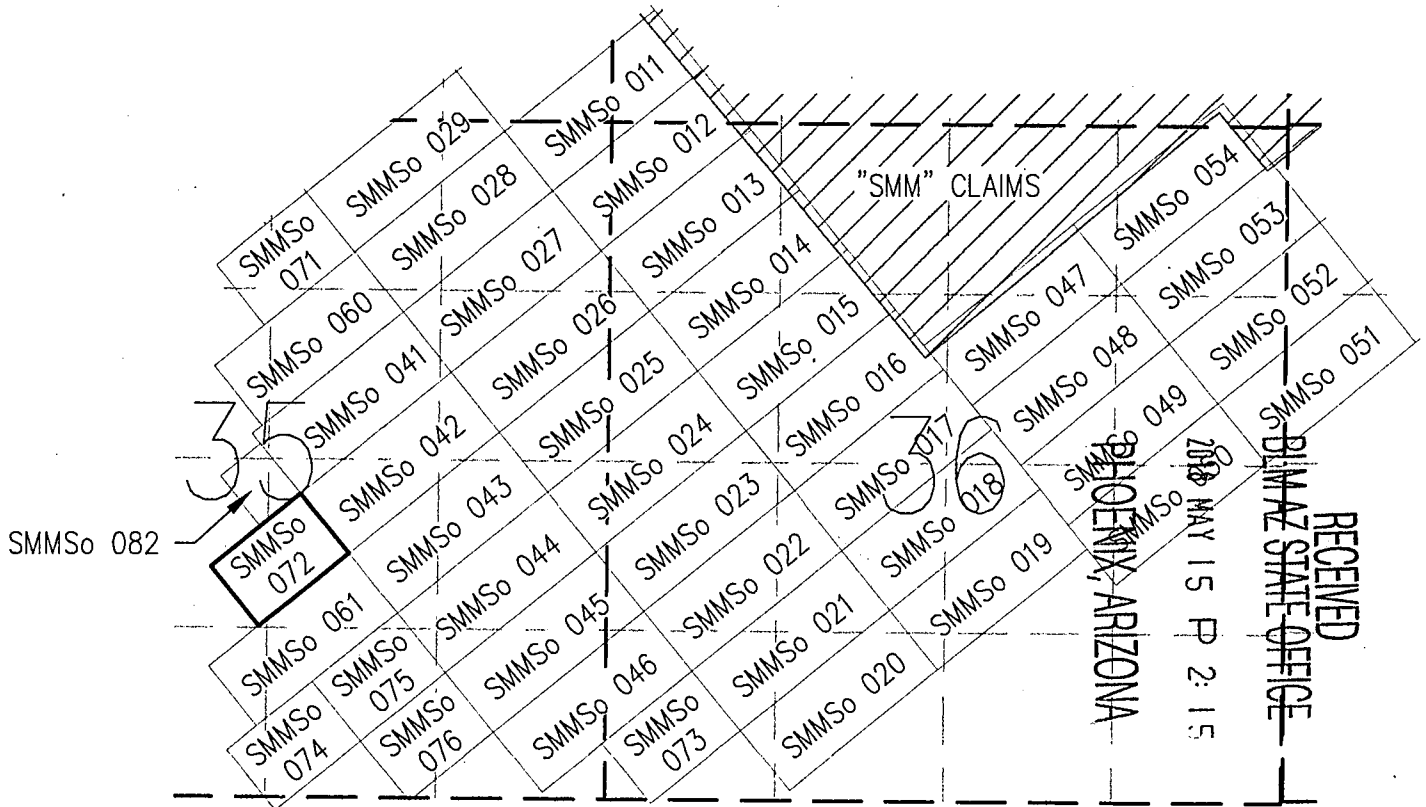
By: 
Jody A. Stone, RLS (Agent)



APR 15 2018 4 50 9 6

"SMMSo 072" LODGE CLAIM

SITUATED IN A PORTION OF SECTION 35, TOWNSHIP 9 NORTH,
RANGE 2 WEST OF THE GILA AND SALT RIVER MERIDIAN,
YAVAPAI COUNTY, ARIZONA



TOTAL CLAIM ACREAGE = 12.40 ACRES



EXISTING "SMM" CLAIM BLOCK

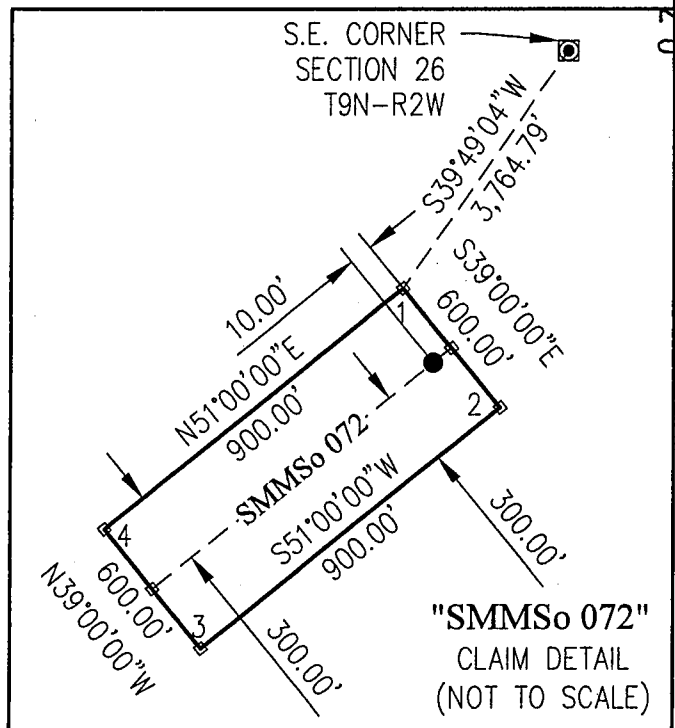


INDICATES END CENTER OR CORNER OF LODGE CLAIM. SET 2"X2"X5' WOODEN POST.



INDICATES LOCATION MONUMENT. SET 2"X2"X5' WOODEN POST 10' FROM AN END CENTER ON THE CENTERLINE OF THE CLAIM (TYPICAL)

LOCATOR:
SILVER MOUNTAIN MINING, LLC
P.O. BOX 5127
TUCSON, AZ 85703-5127




ANC450926

Return to:
SILVER MOUNTAIN MINING, LLC
PO BOX 5127
TUCSON, AZ 85703-5127

**LOCATION NOTICE FOR LODE MINING CLAIM
STATE OF ARIZONA, COUNTY OF YAVAPAI**

NOTICE IS HEREBY GIVEN that the SMMSo 073 Lode Mining Claim has been located by:
SILVER MOUNTAIN MINING, LLC
whose current mailing address is:
PO BOX 5127, TUCSON, AZ 85703-5127



This Lode mining claim consists of approximately **12.40** acres.

The general course of this claim is **North 51° East** and is situated in the **Silver Mountain** Mining District, **Yavapai** County, Arizona. This claim is **900** feet in length and lies **300** feet on both sides of the centerline of the claim, being **600** feet along the end lines. This claim is marked by seven monuments, constructed of 2" x 2" wood posts at least 4' above the ground, one at each corner, end center and location monument for this claim.

The location monument on which this Location Notice is posted is situated within:
Section 36, Township 9 North, Range 2 West, Gila and Salt River Meridian, **Yavapai** County, Arizona.

This claim runs from the location monument on which this location notice is posted on the centerline of the claim approximately **10 feet**, in a **North 51° East** direction to the **East** end line and **890 feet**, in a **South 51° West** direction to the **West** end line of the claim. Depicted on the attached claim map.


This claim encompasses the following Quarter Section(s), Section(s), Township(s) and Range(s):
A portion of the SW1/4, Section 36, the SE1/4, Section 35, T9N-R2W, and the NW1/4, Section 1, T8N-R2W, G&SRM, Yavapai County, Arizona, as described by metes and bounds below:
Commencing at the Southeast corner of Section 26, T9N-R2W, Thence South 08°32'39" East, 4,327.16 feet to Corner # 1 of this Claim and the Point of Beginning; Thence South 39°00'00" East, 600.00 feet to Corner # 2 of this Claim, Thence South 51°00'00" West, 900.00 feet to Corner # 3 of this Claim, Thence North 39°00'00" West, 600.00 feet to Corner # 4 of this Claim, Thence North 51°00'00" East, 900.00 feet to Corner # 1 and the Point of Beginning. Bearings based on NAD_83 Datum.

It is the intent of the claimant that the location notice of this lode mining claim **excludes** any portion within the limits of any Patented Lands.

CORNER # 1 OF THIS CLAIM IS SOUTH 08°32'39" EAST, 4,327.16 FEET FROM THE SOUTHEAST CORNER OF SECTION 26, T9N-R2W, YAVAPAI COUNTY, AZ.

Located, dated and posted on the ground this 8th day of May, 2018.

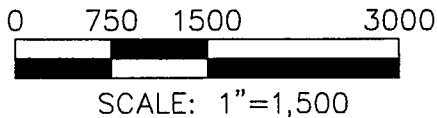
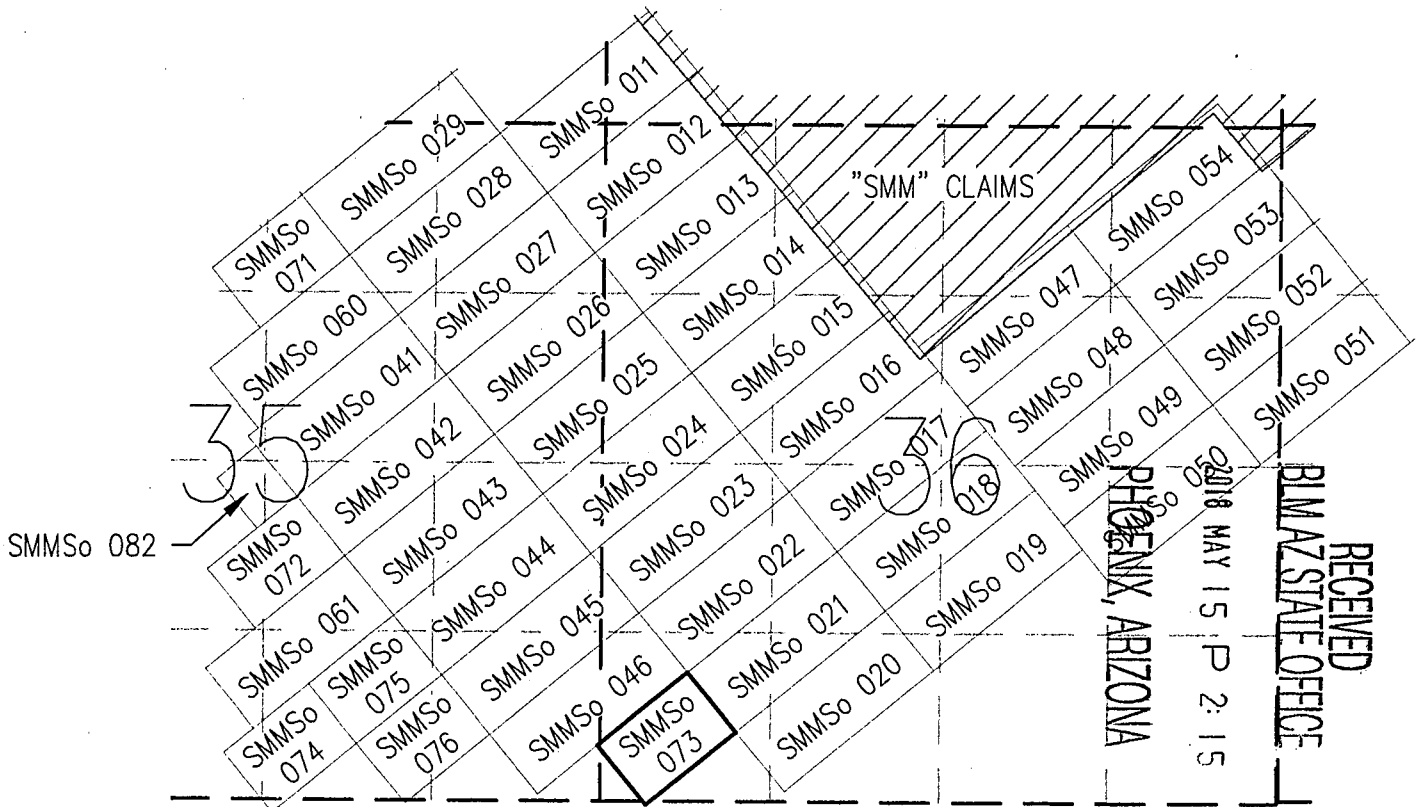
SILVER MOUNTAIN MINING, LLC (Owner)

By: 
Jody A. Stone, RLS (Agent)

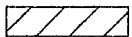
A M C 4 5 0 9 2 7

"SMMSo 073" LODGE CLAIM

SITUATED IN PORTIONS OF SECTIONS 35 AND 36, TOWNSHIP 9 NORTH, RANGE 2 WEST AND IN A PORTION OF SECTION 1, TOWNSHIP 8 NORTH, RANGE 2 WEST OF THE GILA AND SALT RIVER MERIDIAN, YAVAPAI COUNTY, ARIZONA



TOTAL CLAIM ACREAGE = 12.40 ACRES



EXISTING "SMM" CLAIM BLOCK

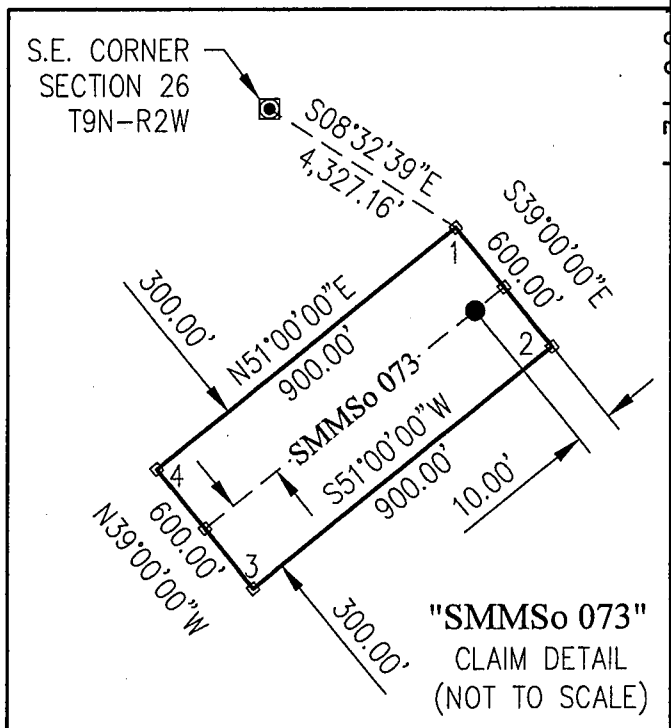


INDICATES END CENTER OR CORNER OF LODGE CLAIM. SET 2"X2"X5' WOODEN POST.



INDICATES LOCATION MONUMENT. SET 2"X2"X5' WOODEN POST 10' FROM AN END CENTER ON THE CENTERLINE OF THE CLAIM (TYPICAL)

LOCATOR:
SILVER MOUNTAIN MINING, LLC
P.O. BOX 5127
TUCSON, AZ 85703-5127




"SMMSo 073"
CLAIM DETAIL
(NOT TO SCALE)

AMC1150927

Return to:
SILVER MOUNTAIN MINING, LLC
PO BOX 5127
TUCSON, AZ 85703-5127

**LOCATION NOTICE FOR LODE MINING CLAIM
STATE OF ARIZONA, COUNTY OF YAVAPAI**

NOTICE IS HEREBY GIVEN that the SMMSo 074 Lode Mining Claim has been located by:
SILVER MOUNTAIN MINING, LLC
whose current mailing address is:
PO BOX 5127, TUCSON, AZ 85703-5127



This Lode mining claim consists of approximately **11.71** acres.

The general course of this claim is **North 51° East** and is situated in the **Silver Mountain** Mining District, **Yavapai** County, Arizona. This claim is **850** feet in length and lies **300** feet on both sides of the centerline of the claim, being **600** feet along the end lines. This claim is marked by seven monuments, constructed of 2" x 2" wood posts at least 4' above the ground, one at each corner, end center and location monument for this claim.

The location monument on which this Location Notice is posted is situated within:

Section 35, Township 9 North, Range 2 West, Gila and Salt River Meridian, **Yavapai** County, Arizona.

This claim runs from the location monument on which this location notice is posted on the centerline of the claim approximately **10 feet**, in a **North 51° East** direction to the **East** end line and **840 feet**, in a **South 51° West** direction to the **West** end line of the claim. Depicted on the attached claim map.

This claim encompasses the following Quarter Section(s), Section(s), Township(s) and Range(s):

A portion of the SE1/4 and the SW1/4, Section 35, T9N-R2W and the NE1/4 and the NW1/4, Section 2, T8N-R2W, G&SRM, Yavapai County, Arizona, as described by metes and bounds below:


Commencing at the Southeast corner of Section 26, T9N-R2W, Thence South 27°58'59" West, 4,936.30 feet to Corner # 1 of this Claim and the Point of Beginning; Thence South 39°00'00" East, 600.00 feet to Corner # 2 of this Claim, Thence South 51°00'00" West, 850.00 feet to Corner # 3 of this Claim, Thence North 39°00'00" West, 600.00 feet to Corner # 4 of this Claim, Thence North 51°00'00" East, 850.00 feet to Corner # 1 and the Point of Beginning. Bearings based on NAD_83 Datum.

It is the intent of the claimant that the location notice of this lode mining claim **excludes** any portion within the limits of any Patented Lands.

CORNER # 1 OF THIS CLAIM IS SOUTH 27°58'59" WEST, 4,936.30 FEET FROM THE SOUTHEAST CORNER OF SECTION 26, T9N-R2W, YAVAPAI COUNTY, AZ.

Located, dated and posted on the ground this 3rd day of May, 2018.

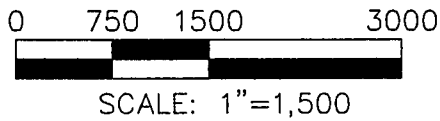
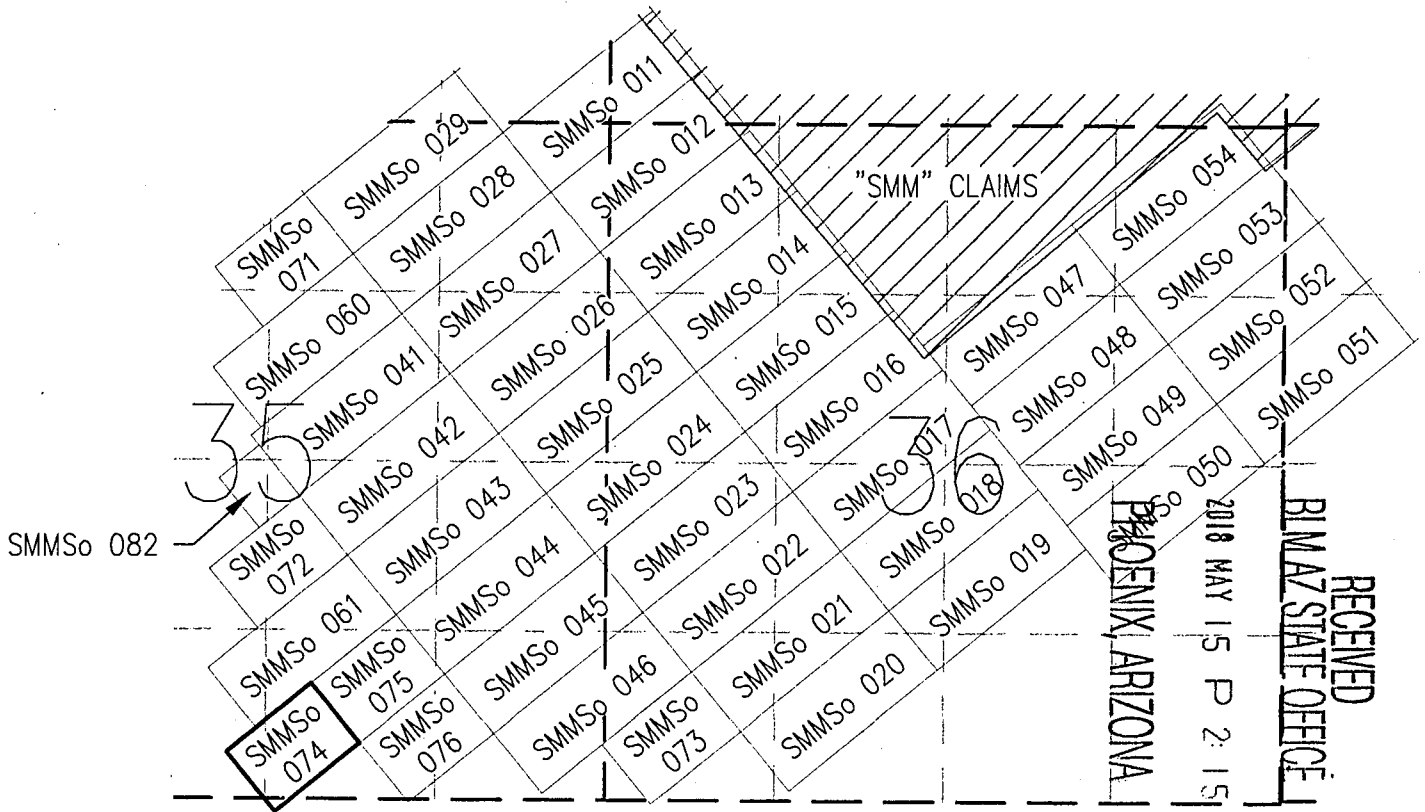
SILVER MOUNTAIN MINING, LLC (Owner)

By: 
Jody A. Stone, RLS (Agent)

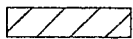
AMC 450928

"SMMSo 074" LODGE CLAIM

SITUATED IN A PORTION OF SECTION 35, TOWNSHIP 9 NORTH,
RANGE 2 WEST AND IN A PORTION OF SECTION 2, TOWNSHIP
8 NORTH, RANGE 2 WEST OF THE GILA AND SALT RIVER
MERIDIAN, YAVAPAI COUNTY, ARIZONA



TOTAL CLAIM ACREAGE = 11.71 ACRES



EXISTING "SMM" CLAIM BLOCK

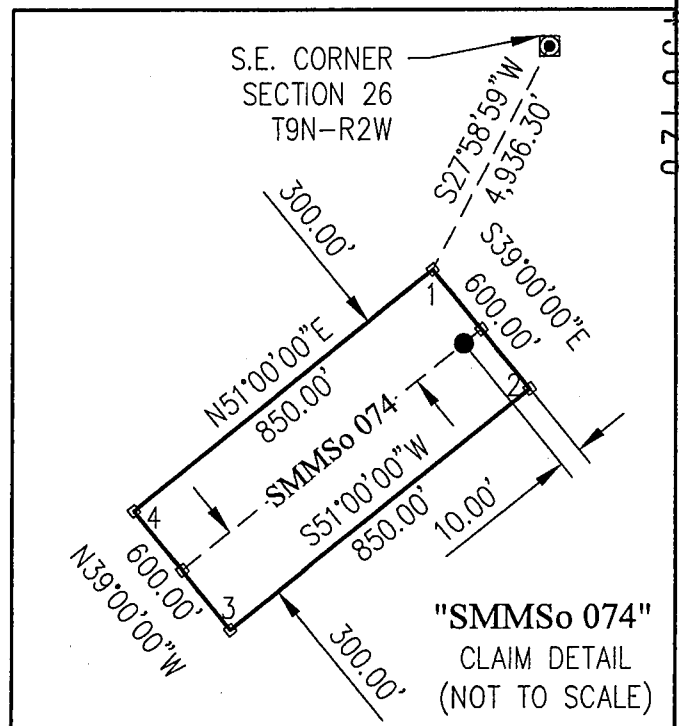


INDICATES END CENTER OR CORNER OF
LODGE CLAIM. SET 2"X2"X5' WOODEN POST.



INDICATES LOCATION MONUMENT. SET
2"X2"X5' WOODEN POST 10' FROM AN
END CENTER ON THE CENTERLINE OF THE
CLAIM (TYPICAL)

LOCATOR:
SILVER MOUNTAIN MINING, LLC
P.O. BOX 5127
TUCSON, AZ 85703-5127




AHC1150928

Return to:
SILVER MOUNTAIN MINING, LLC
PO BOX 5127
TUCSON, AZ 85703-5127

**LOCATION NOTICE FOR LODE MINING CLAIM
STATE OF ARIZONA, COUNTY OF YAVAPAI**

NOTICE IS HEREBY GIVEN that the SMMSo 075 Lode Mining Claim
has been located by:

SILVER MOUNTAIN MINING, LLC
whose current mailing address is:
PO BOX 5127, TUCSON, AZ 85703-5127



This Lode mining claim consists of approximately **11.71** acres.

The general course of this claim is **North 51° East** and is situated in the **Silver Mountain** Mining District, **Yavapai** County, Arizona. This claim is **850** feet in length and lies **300** feet on both sides of the centerline of the claim, being **600** feet along the end lines. This claim is marked by seven monuments, constructed of 2" x 2" wood posts at least 4' above the ground, one at each corner, end center and location monument for this claim.

The location monument on which this Location Notice is posted is situated within:

Section 35, Township 9 North, Range 2 West, Gila and Salt River Meridian, **Yavapai** County, Arizona.

This claim runs from the location monument on which this location notice is posted on the centerline of the claim approximately **10 feet**, in a **South 51° West** direction to the **West** end line and **840 feet**, in a **North 51° East** direction to the **East** end line of the claim. Depicted on the attached claim map.

This claim encompasses the following Quarter Section(s), Section(s), Township(s) and Range(s):

A portion of the SE1/4, Section 35, T9N-R2W, G&SRM, Yavapai County, Arizona, as described by metes and bounds below:


Commencing at the Southeast corner of Section 26, T9N-R2W, Thence South 23°24'32" West, 4,167.24 feet to Corner # 1 of this Claim and the Point of Beginning; Thence South 39°00'00" East, 600.00 feet to Corner # 2 of this Claim, Thence South 51°00'00" West, 850.00 feet to Corner # 3 of this Claim, Thence North 39°00'00" West, 600.00 feet to Corner # 4 of this Claim, Thence North 51°00'00" East, 850.00 feet to Corner # 1 and the Point of Beginning. Bearings based on NAD_83 Datum.

It is the intent of the claimant that the location notice of this lode mining claim **excludes** any portion within the limits of any Patented Lands.

CORNER # 1 OF THIS CLAIM IS SOUTH 23°24'32" WEST, 4,167.24 FEET FROM THE SOUTHEAST CORNER OF SECTION 26, T9N-R2W, YAVAPAI COUNTY, AZ.

Located, dated and posted on the ground this 3rd day of May, 2018.

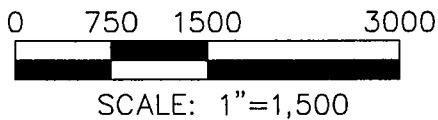
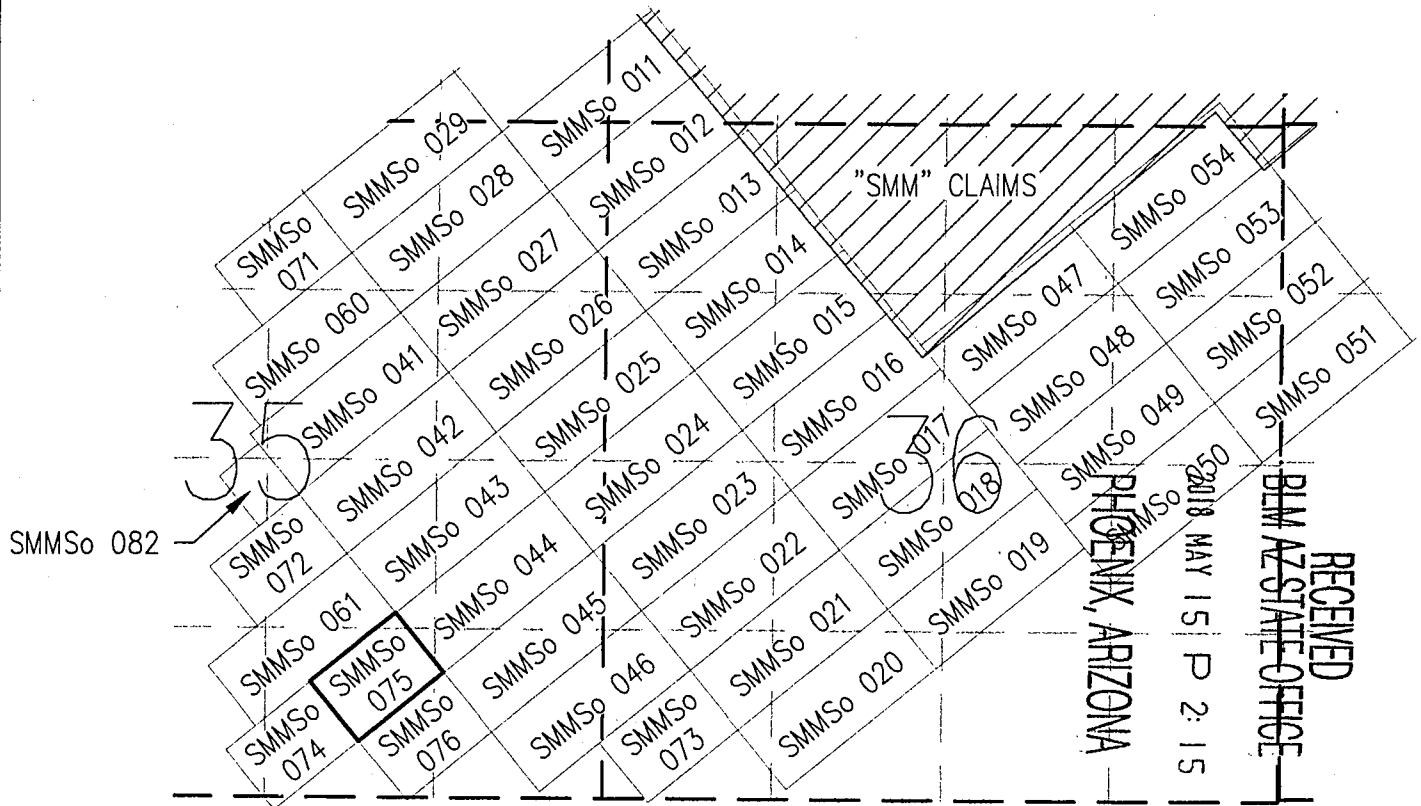
SILVER MOUNTAIN MINING, LLC (Owner)

By: 
Jody A. Stone, RLS (Agent)

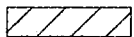
AMC 150920

"SMMSo 075" LODGE CLAIM

SITUATED IN A PORTION OF SECTION 35, TOWNSHIP 9 NORTH,
RANGE 2 WEST OF THE GILA AND SALT RIVER MERIDIAN,
YAVAPAI COUNTY, ARIZONA



TOTAL CLAIM ACREAGE = 11.71 ACRES



EXISTING "SMM" CLAIM BLOCK

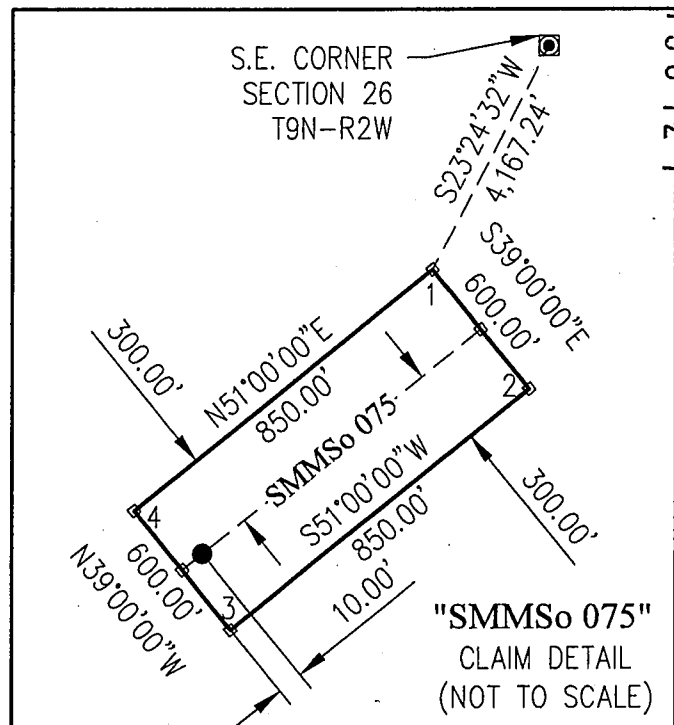


INDICATES END CENTER OR CORNER OF LODGE CLAIM. SET 2"X2"X5' WOODEN POST.



INDICATES LOCATION MONUMENT. SET 2"X2"X5' WOODEN POST 10' FROM AN END CENTER ON THE CENTERLINE OF THE CLAIM (TYPICAL)

LOCATOR:
SILVER MOUNTAIN MINING, LLC
P.O. BOX 5127
TUCSON, AZ 85703-5127




AMC 150929

Return to:
SILVER MOUNTAIN MINING, LLC
PO BOX 5127
TUCSON, AZ 85703-5127

**LOCATION NOTICE FOR LODE MINING CLAIM
STATE OF ARIZONA, COUNTY OF YAVAPAI**

NOTICE IS HEREBY GIVEN that the SMMSo 076 Lode Mining Claim has been located by:
SILVER MOUNTAIN MINING, LLC
whose current mailing address is:
PO BOX 5127, TUCSON, AZ 85703-5127



This Lode mining claim consists of approximately **11.71** acres.

The general course of this claim is **North 51° East** and is situated in the **Silver Mountain** Mining District, **Yavapai** County, Arizona. This claim is **850** feet in length and lies **300** feet on both sides of the centerline of the claim, being **600** feet along the end lines. This claim is marked by seven monuments, constructed of 2" x 2" wood posts at least 4' above the ground, one at each corner, end center and location monument for this claim.

The location monument on which this Location Notice is posted is situated within:

Section 35, Township 9 North, Range 2 West, Gila and Salt River Meridian, **Yavapai** County, Arizona.

This claim runs from the location monument on which this location notice is posted on the centerline of the claim approximately **10 feet**, in a **North 51° East** direction to the **East** end line and **840 feet**, in a **South 51° West** direction to the **West** end line of the claim. Depicted on the attached claim map.

This claim encompasses the following Quarter Section(s), Section(s), Township(s) and Range(s):

A portion of the SE1/4, Section 35, T9N-R2W and the NE1/4, Section 2, T8N-R2W, G&SRM, Yavapai County, Arizona, as described by metes and bounds below:


Commencing at the Southeast corner of Section 26, T9N-R2W, Thence South 16°35'13" West, 4,476.83 feet to Corner # 1 of this Claim and the Point of Beginning; Thence South 39°00'00" East, 600.00 feet to Corner # 2 of this Claim, Thence South 51°00'00" West, 850.00 feet to Corner # 3 of this Claim, Thence North 39°00'00" West, 600.00 feet to Corner # 4 of this Claim, Thence North 51°00'00" East, 850.00 feet to Corner # 1 and the Point of Beginning. Bearings based on NAD_83 Datum.

It is the intent of the claimant that the location notice of this lode mining claim **excludes** any portion within the limits of any Patented Lands.

CORNER # 1 OF THIS CLAIM IS SOUTH 16°35'13" WEST, 4,476.83 FEET FROM THE SOUTHEAST CORNER OF SECTION 26, T9N-R2W, YAVAPAI COUNTY, AZ.

Located, dated and posted on the ground this 8th day of May, 2018.


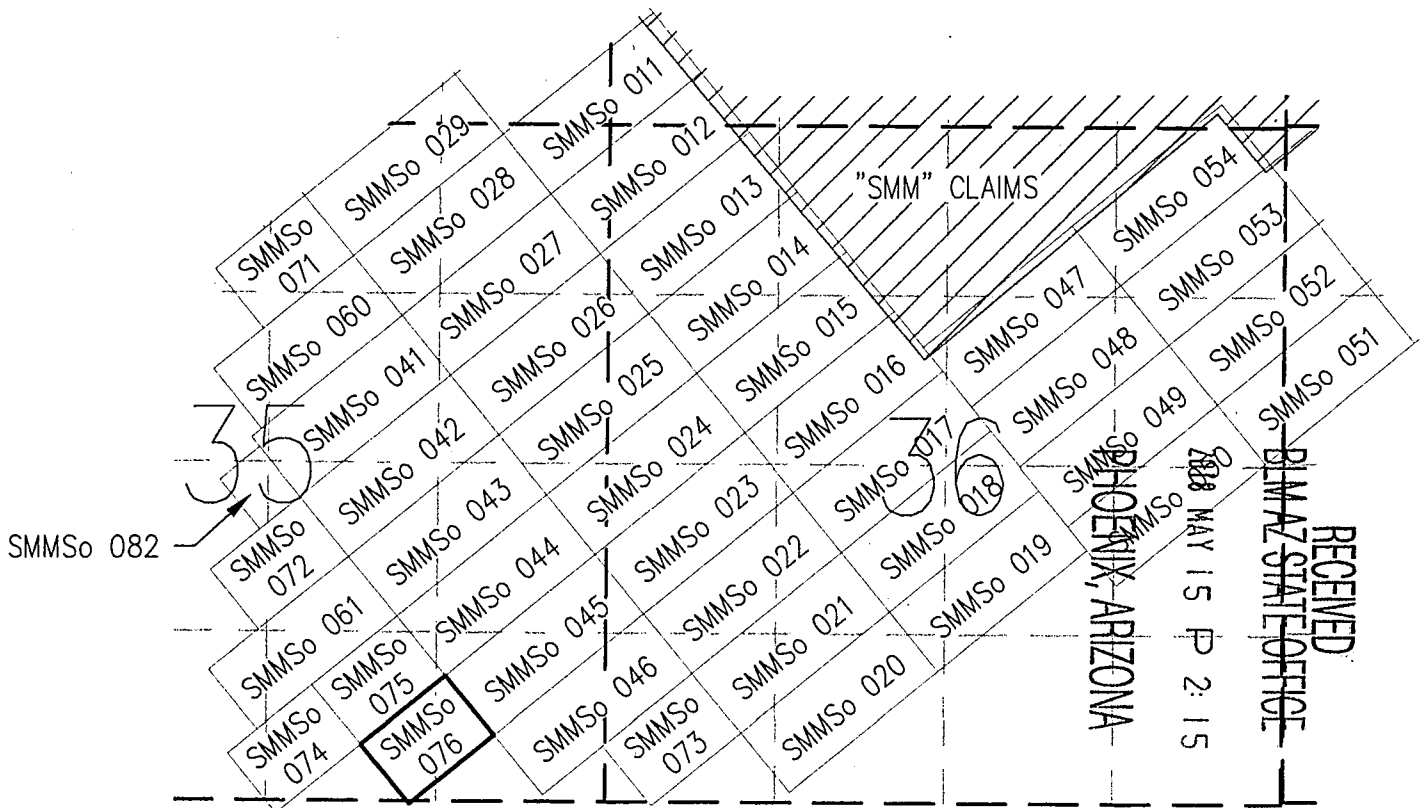
SILVER MOUNTAIN MINING, LLC (Owner)

By: 
Jody A. Stone, RLS (Agent)

A44
45090

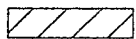
"SMMSo 076" LODGE CLAIM

SITUATED IN A PORTION OF SECTION 35, TOWNSHIP 9 NORTH,
RANGE 2 WEST AND IN A PORTION OF SECTION 2, TOWNSHIP
8 NORTH, RANGE 2 WEST OF THE GILA AND SALT RIVER
MERIDIAN, YAVAPAI COUNTY, ARIZONA



SCALE: 1"=1,500

TOTAL CLAIM ACREAGE = 11.71 ACRES



EXISTING "SMM" CLAIM BLOCK

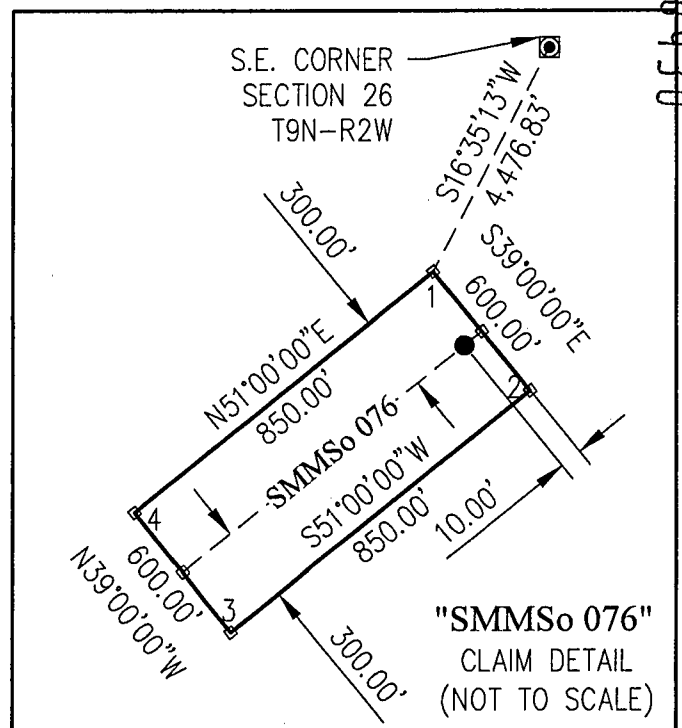


INDICATES END CENTER OR CORNER OF LODGE CLAIM. SET 2"X2"X5' WOODEN POST.



INDICATES LOCATION MONUMENT. SET 2"X2"X5' WOODEN POST 10' FROM AN END CENTER ON THE CENTERLINE OF THE CLAIM (TYPICAL)

LOCATOR:
SILVER MOUNTAIN MINING, LLC
P.O. BOX 5127
TUCSON, AZ 85703-5127



"SMMSo 076"
CLAIM DETAIL
(NOT TO SCALE)

Return to:
SILVER MOUNTAIN MINING, LLC
PO BOX 5127
TUCSON, AZ 85703-5127

**LOCATION NOTICE FOR LODE MINING CLAIM
STATE OF ARIZONA, COUNTY OF YAVAPAI**

NOTICE IS HEREBY GIVEN that the SMMSo 077 Lode Mining Claim has been located by:

SILVER MOUNTAIN MINING, LLC
whose current mailing address is:
PO BOX 5127, TUCSON, AZ 85703-5127

This Lode mining claim consists of approximately **9.81** acres.

The general course of this claim is **North 51° East** and is situated in the **Silver Mountain** Mining District, **Yavapai** County, Arizona. This claim is **950** feet in length and lies **225** feet on both sides of the centerline of the claim, being **450** feet along the end lines. This claim is marked by seven monuments, constructed of 2" x 2" wood posts at least 4' above the ground, one at each corner, end center and location monument for this claim.

The location monument on which this Location Notice is posted is situated within:

Section 26, Township 9 North, Range 2 West, Gila and Salt River Meridian, **Yavapai** County, Arizona.

This claim runs from the location monument on which this location notice is posted on the centerline of the claim approximately **475 feet**, in a **South 51° West** direction to the **West** end line and **475 feet**, in a **North 51° East** direction to the **East** end line of the claim. Depicted on the attached claim map.

This claim encompasses the following Quarter Section(s), Section(s), Township(s) and Range(s):

A portion of the NW1/4, Section 26, the NE1/4, Section 27, the SE1/4, Section 22 and the SW1/4, Section 23, T9N-R2W, G&SRM, Yavapai County, Arizona, as described by metes and bounds below:


Commencing at the Southeast corner of Section 26, T9N-R2W, Thence North 40°56'08" West, 7,073.93 feet to Corner # 1 of this Claim and the Point of Beginning; Thence South 51°00'00" West, 950.00 feet to Corner # 2 of this Claim, Thence North 39°00'00" West, 450.00 feet to Corner # 3 of this Claim, Thence North 51°00'00" East, 950.00 feet to Corner # 4 of this Claim, Thence South 39°00'00" East, 450.00 feet to Corner # 1 and the Point of Beginning. Bearings based on NAD_83 Datum.


It is the intent of the claimant that the location notice of this lode mining claim **excludes** any portion within the limits of any Patented Lands.

CORNER # 1 OF THIS CLAIM IS NORTH 40°56'08" WEST, 7,073.93 FEET FROM THE SOUTHEAST CORNER OF SECTION 26, T9N-R2W, YAVAPAI COUNTY, AZ.

Located, dated and posted on the ground this 1ST day of May, 2018.

SILVER MOUNTAIN MINING, LLC (Owner)

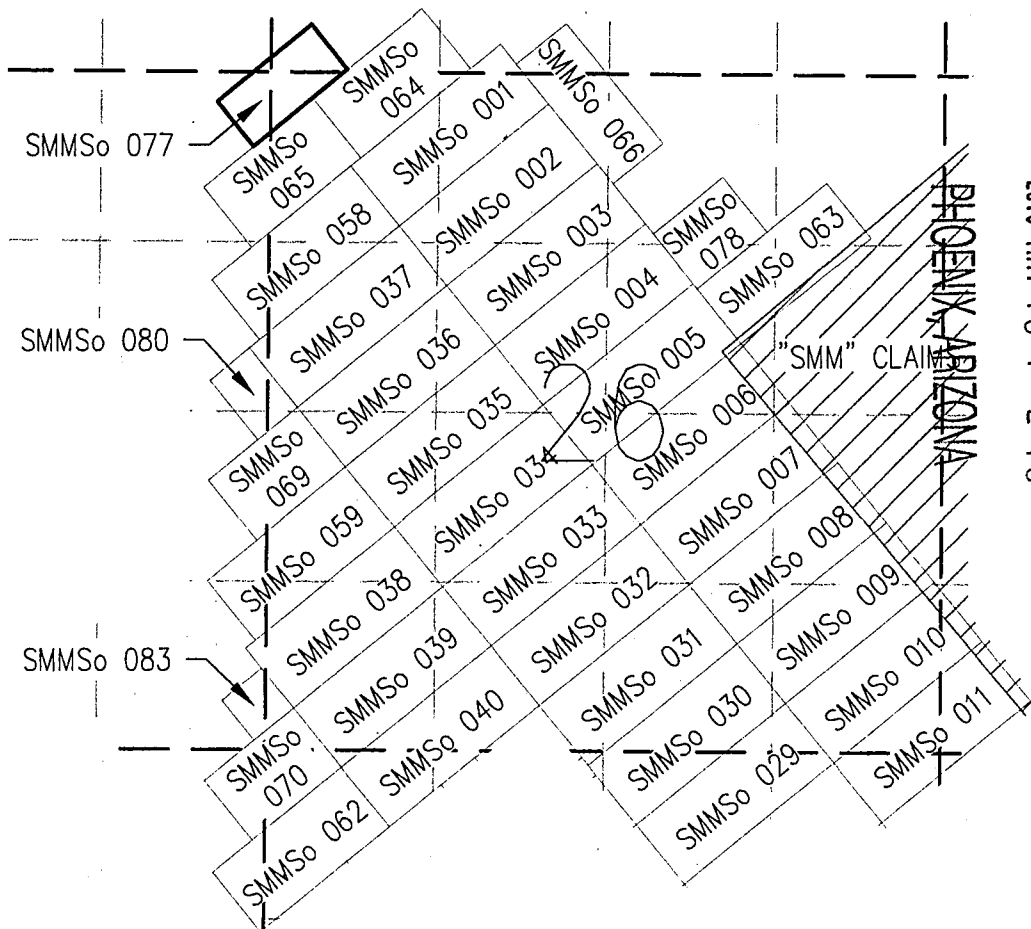
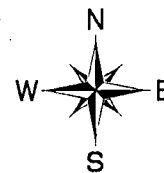
By: 
Jody A. Stone, RLS (Agent)



AMC 5093


"SMMSo 077" LODGE CLAIM

SITUATED IN PORTIONS OF SECTIONS 22, 23, 26 AND 27,
TOWNSHIP 9 NORTH, RANGE 2 WEST OF THE GILA AND SALT
RIVER MERIDIAN, YAVAPAI COUNTY, ARIZONA



RECEIVED
 BLM AZ STATE OFFICE
 2018 MAY 15 P 2:15

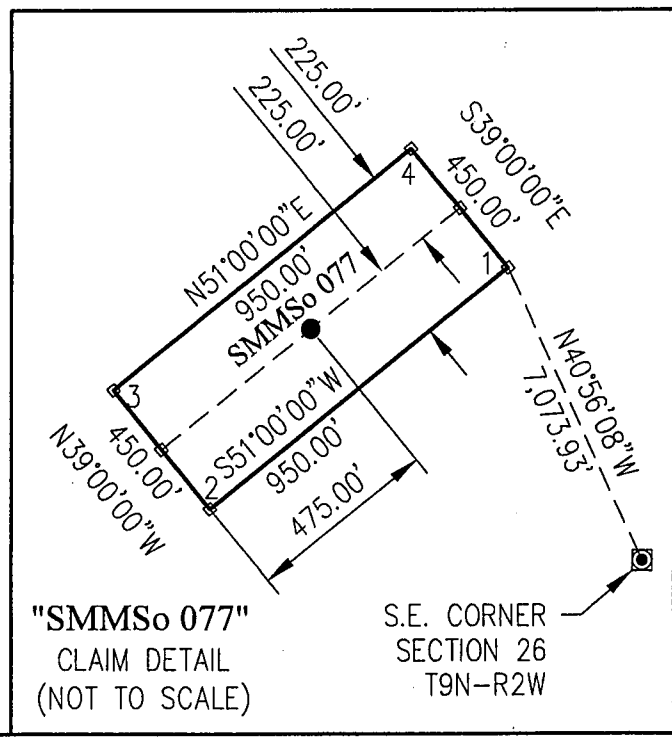
ANGL-5093



SCALE: 1"=1,500

TOTAL CLAIM ACREAGE = 9.81 ACRES

- EXISTING "SMM" CLAIM BLOCK
- INDICATES END CENTER OR CORNER OF LODGE CLAIM. SET 2"X2"X5' WOODEN POST.
- INDICATES LOCATION MONUMENT. SET 2"X2"X5' WOODEN POST 475' FROM AN END CENTER ON THE CENTERLINE OF THE CLAIM (TYPICAL)



"SMMSo 077"
CLAIM DETAIL
(NOT TO SCALE)

S.E. CORNER
SECTION 26
T9N-R2W

LOCATOR:
SILVER MOUNTAIN MINING, LLC
P.O. BOX 5127
TUCSON, AZ 85703-5127

Return to:
SILVER MOUNTAIN MINING, LLC
PO BOX 5127
TUCSON, AZ 85703-5127

**LOCATION NOTICE FOR LODE MINING CLAIM
STATE OF ARIZONA, COUNTY OF YAVAPAI**

NOTICE IS HEREBY GIVEN that the SMMSo 078 Lode Mining Claim
has been located by:

SILVER MOUNTAIN MINING, LLC
whose current mailing address is:
PO BOX 5127, TUCSON, AZ 85703-5127

This Lode mining claim consists of approximately **8.84** acres.

The general course of this claim is **North 51° East** and is situated in the **Silver Mountain** Mining District, **Yavapai** County, Arizona. This claim is **700** feet in length and lies **275** feet on both sides of the centerline of the claim, being **550** feet along the end lines. This claim is marked by seven monuments, constructed of 2" x 2" wood posts at least 4' above the ground, one at each corner, end center and location monument for this claim.

The location monument on which this Location Notice is posted is situated within:

Section 26, Township 9 North, Range 2 West, Gila and Salt River Meridian, **Yavapai** County, Arizona.

This claim runs from the location monument on which this location notice is posted on the centerline of the claim approximately **10 feet**, in a **South 51° West** direction to the **West** end line and **690 feet**, in a **North 51° East** direction to the **East** end line of the claim. Depicted on the attached claim map.

This claim encompasses the following Quarter Section(s), Section(s), Township(s) and Range(s):

A portion of the NE1/4, Section 26, T9N-R2W, G&SRM, Yavapai County, Arizona, as described by metes and bounds below:

Commencing at the Southeast corner of Section 26, T9N-R2W, Thence North 18°27'13" West, 4,292.98 feet to Corner # 1 of this Claim and the Point of Beginning; Thence South 51°00'00" West, 700.00 feet to Corner # 2 of this Claim, Thence North 39°00'00" West, 550.00 feet to Corner # 3 of this Claim, Thence North 51°00'00" East, 700.00 feet to Corner # 4 of this Claim, Thence South 39°00'00" East, 550.00 feet to Corner # 1 and the Point of Beginning. Bearings based on NAD_83 Datum.

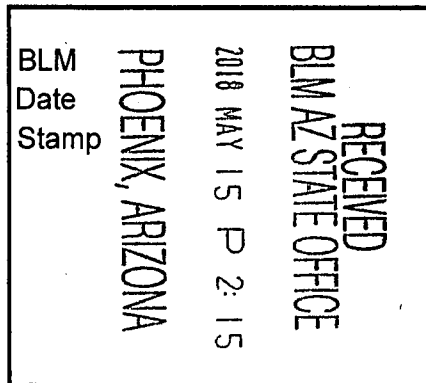
It is the intent of the claimant that the location notice of this lode mining claim **excludes** any portion within the limits of any Patented Lands.

CORNER # 1 OF THIS CLAIM IS NORTH 18°27'13" WEST, 4,292.98 FEET FROM THE SOUTHEAST CORNER OF SECTION 26, T9N-R2W, YAVAPAI COUNTY, AZ.

Located, dated and posted on the ground this 1ST day of May, 2018.

SILVER MOUNTAIN MINING, LLC (Owner)

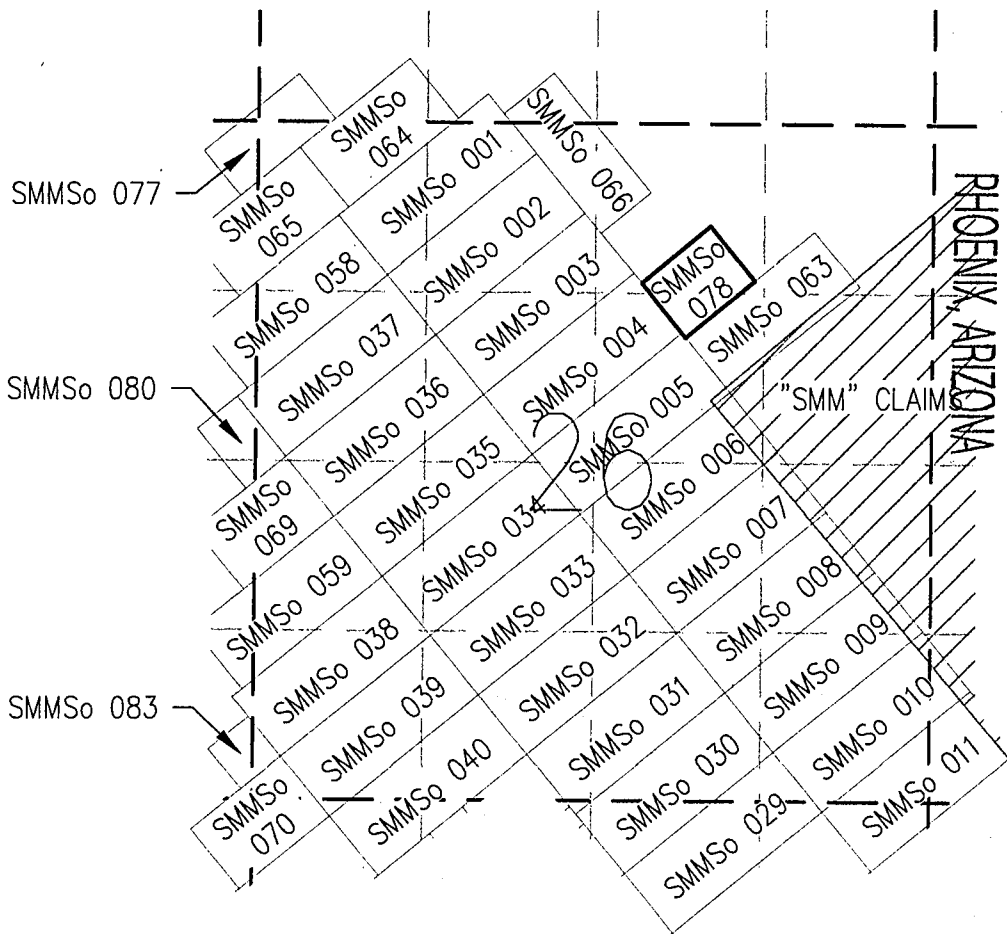
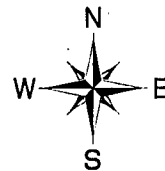
By: 
Jody A. Stone, RLS (Agent)



AMC 450 932

"SMMSo 078" LODGE CLAIM

SITUATED IN A PORTION OF SECTION 26, TOWNSHIP 9 NORTH,
RANGE 2 WEST OF THE GILA AND SALT RIVER MERIDIAN,
YAVAPAI COUNTY, ARIZONA



RECEIVED
BLM AZ STATE OFFICE
2018 MAY 15 P 2:16

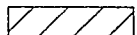
AHC450932

0 750 1500 3000



SCALE: 1"=1,500

TOTAL CLAIM ACREAGE = 8.84 ACRES



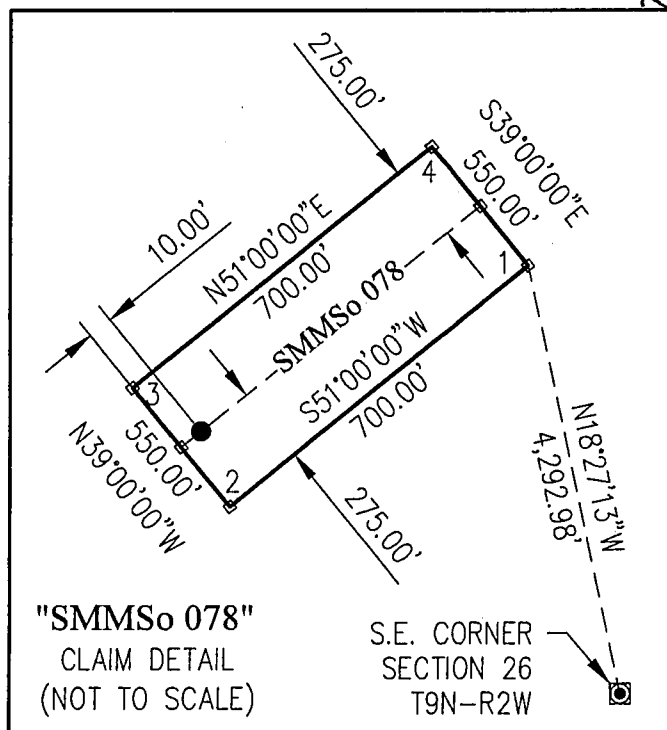
EXISTING "SMM" CLAIM BLOCK



INDICATES END CENTER OR CORNER OF
LODGE CLAIM. SET 2"x2"x5' WOODEN POST.



INDICATES LOCATION MONUMENT. SET
2"x2"x5' WOODEN POST 10' FROM AN
END CENTER ON THE CENTERLINE OF THE
CLAIM (TYPICAL)



"SMMSo 078"
CLAIM DETAIL
(NOT TO SCALE)

S.E. CORNER
SECTION 26
T9N-R2W

LOCATOR:
SILVER MOUNTAIN MINING, LLC
P.O. BOX 5127
TUCSON, AZ 85703-5127

Return to:
SILVER MOUNTAIN MINING, LLC
PO BOX 5127
TUCSON, AZ 85703-5127

**LOCATION NOTICE FOR LODE MINING CLAIM
STATE OF ARIZONA, COUNTY OF YAVAPAI**

NOTICE IS HEREBY GIVEN that the SMMSo 079 Lode Mining Claim
has been located by:

SILVER MOUNTAIN MINING, LLC
whose current mailing address is:
PO BOX 5127, TUCSON, AZ 85703-5127

This Lode mining claim consists of approximately **7.83** acres.

The general course of this claim is **North 51° East** and is situated in the **Silver Mountain** Mining District, **Yavapai** County, Arizona. This claim is **650** feet in length and lies **262.50** feet on both sides of the centerline of the claim, being **525** feet along the end lines. This claim is marked by seven monuments, constructed of 2" x 2" wood posts at least 4' above the ground, one at each corner, end center and location monument for this claim.

The location monument on which this Location Notice is posted is situated within:

Section 26, Township 9 North, Range 2 West, Gila and Salt River Meridian, **Yavapai** County, Arizona.

This claim runs from the location monument on which this location notice is posted on the centerline of the claim approximately **10 feet**, in a **North 51° East** direction to the **East** end line and **640 feet**, in a **South 51° West** direction to the **West** end line of the claim. Depicted on the attached claim map.

This claim encompasses the following Quarter Section(s), Section(s), Township(s) and Range(s):

A portion of the SW1/4, Section 26 and the NW1/4, Section 35, T9N-R2W, G&SRM, Yavapai County, Arizona, as described by metes and bounds below:


Commencing at the Southeast corner of Section 26, T9N-R2W, Thence South 89°30'15" West, 2,802.73 feet to Corner # 1 of this Claim and the Point of Beginning; Thence South 51°00'00" West, 650.00 feet to Corner # 2 of this Claim, Thence North 39°00'00" West, 525.00 feet to Corner # 3 of this Claim, Thence North 51°00'00" East, 650.00 feet to Corner # 4 of this Claim, Thence South 39°00'00" East, 525.00 feet to Corner # 1 and the Point of Beginning. Bearings based on NAD_83 Datum.


It is the intent of the claimant that the location notice of this lode mining claim **excludes** any portion within the limits of any Patented Lands.

CORNER # 1 OF THIS CLAIM IS SOUTH 89°30'15" WEST, 2,802.73 FEET FROM THE SOUTHEAST CORNER OF SECTION 26, T9N-R2W, YAVAPAI COUNTY, AZ.

Located, dated and posted on the ground this 2ND day of May, 2018.

SILVER MOUNTAIN MINING, LLC (Owner)

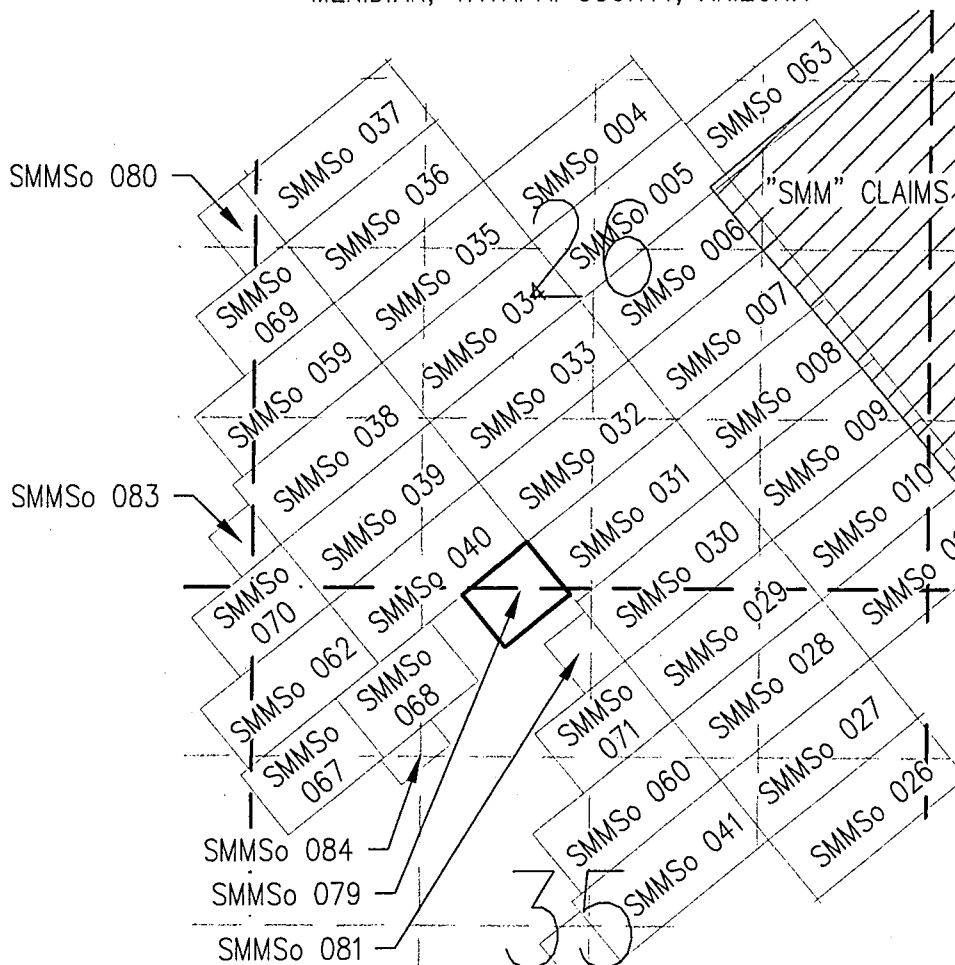
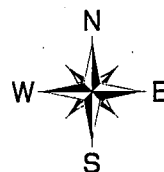
By: 
Jody A. Stone, RLS (Agent)



AMC 450933

"SMMSo 079" LODGE CLAIM

SITUATED IN PORTIONS OF SECTIONS 26 AND 35, TOWNSHIP 9 NORTH, RANGE 2 WEST OF THE GILA AND SALT RIVER MERIDIAN, YAVAPAI COUNTY, ARIZONA




PHOENIX, ARIZONA

2018 MAY 15 P 2:16


RECEIVED
BLM AZ STATE OFFICE

APR 15 2018



SCALE: 1"=1,500

TOTAL CLAIM ACREAGE = 7.83 ACRES



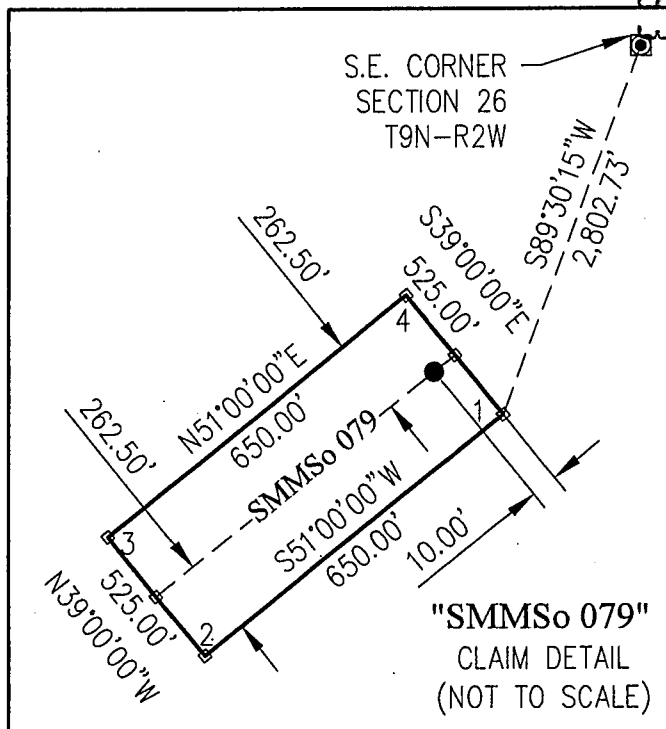
EXISTING "SMM" CLAIM BLOCK



INDICATES END CENTER OR CORNER OF LODGE CLAIM. SET 2"X2"X5' WOODEN POST.



INDICATES LOCATION MONUMENT. SET 2"X2"X5' WOODEN POST 10' FROM AN END CENTER ON THE CENTERLINE OF THE CLAIM (TYPICAL)



"SMMSo 079"
CLAIM DETAIL
(NOT TO SCALE)

LOCATOR:
SILVER MOUNTAIN MINING, LLC
P.O. BOX 5127
TUCSON, AZ 85703-5127

Return to:
SILVER MOUNTAIN MINING, LLC
PO BOX 5127
TUCSON, AZ 85703-5127

**LOCATION NOTICE FOR LODE MINING CLAIM
STATE OF ARIZONA, COUNTY OF YAVAPAI**

NOTICE IS HEREBY GIVEN that the SMMSo 080 Lode Mining Claim has been located by:

SILVER MOUNTAIN MINING, LLC
whose current mailing address is:
PO BOX 5127, TUCSON, AZ 85703-5127

This Lode mining claim consists of approximately **5.51** acres.

The general course of this claim is **North 51° East** and is situated in the **Silver Mountain** Mining District, **Yavapai** County, Arizona. This claim is **400** feet in length and lies **300** feet on both sides of the centerline of the claim, being **600** feet along the end lines. This claim is marked by seven monuments, constructed of 2" x 2" wood posts at least 4' above the ground, one at each corner, end center and location monument for this claim.

The location monument on which this Location Notice is posted is situated within:

Section 26, Township 9 North, Range 2 West, Gila and Salt River Meridian, **Yavapai** County, Arizona.

This claim runs from the location monument on which this location notice is posted on the centerline of the claim approximately **10 feet**, in a **North 51° East** direction to the **East** end line and **390 feet**, in a **South 51° West** direction to the **West** end line of the claim. Depicted on the attached claim map.

This claim encompasses the following Quarter Section(s), Section(s), Township(s) and Range(s):

A portion of the NW1/4 and the SW1/4, Section 26 and the NE1/4 & SE1/4, Section 27, T9N-R2W, G&SRM, Yavapai County, Arizona, as described by metes and bounds below:

Commencing at the Southeast corner of Section 26, T9N-R2W, Thence North 61°35'49" West, 5,708.11 feet to Corner # 1 of this Claim and the Point of Beginning; Thence South 51°00'00" West, 400.00 feet to Corner # 2 of this Claim, Thence North 39°00'00" West, 600.00 feet to Corner # 3 of this Claim, Thence North 51°00'00" East, 400.00 feet to Corner # 4 of this Claim, Thence South 39°00'00" East, 600.00 feet to Corner # 1 and the Point of Beginning. Bearings based on NAD_83 Datum.


It is the intent of the claimant that the location notice of this lode mining claim **excludes** any portion within the limits of any Patented Lands.

CORNER # 1 OF THIS CLAIM IS NORTH 61°35'49" WEST, 5,708.11 FEET FROM THE SOUTHEAST CORNER OF SECTION 26, T9N-R2W, YAVAPAI COUNTY, AZ.

Located, dated and posted on the ground this 1ST day of May, 2018.

SILVER MOUNTAIN MINING, LLC (Owner)

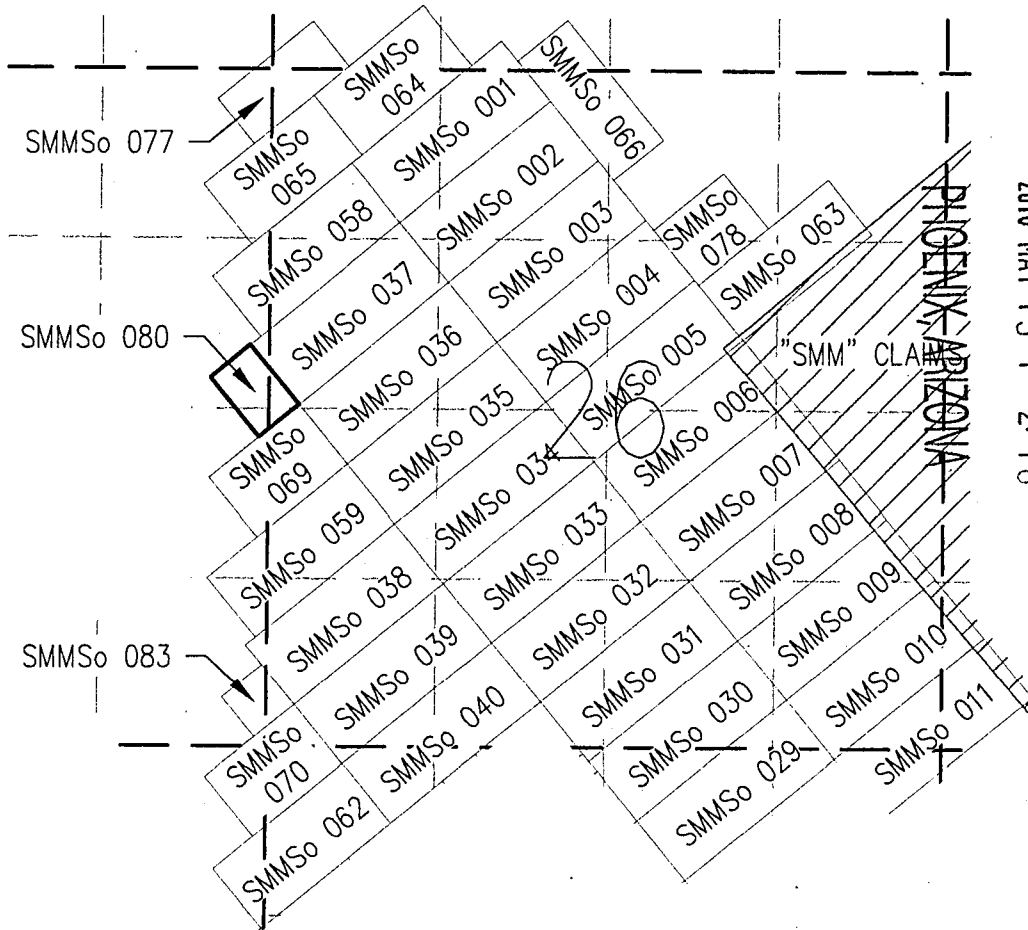
By: 
Jody A. Stone, RLS (Agent)




AMC 450934

"SMMSo 080" LODGE CLAIM

SITUATED IN PORTIONS OF SECTIONS 26 AND 27, TOWNSHIP 9 NORTH, RANGE 2 WEST OF THE GILA AND SALT RIVER MERIDIAN, YAVAPAI COUNTY, ARIZONA

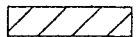


RECEIVED
BLM AZ STATE OFFICE
2010 MAY 15 P 2:16



SCALE: 1"=1,500

TOTAL CLAIM ACREAGE = 5.51 ACRES



EXISTING "SMM" CLAIM BLOCK

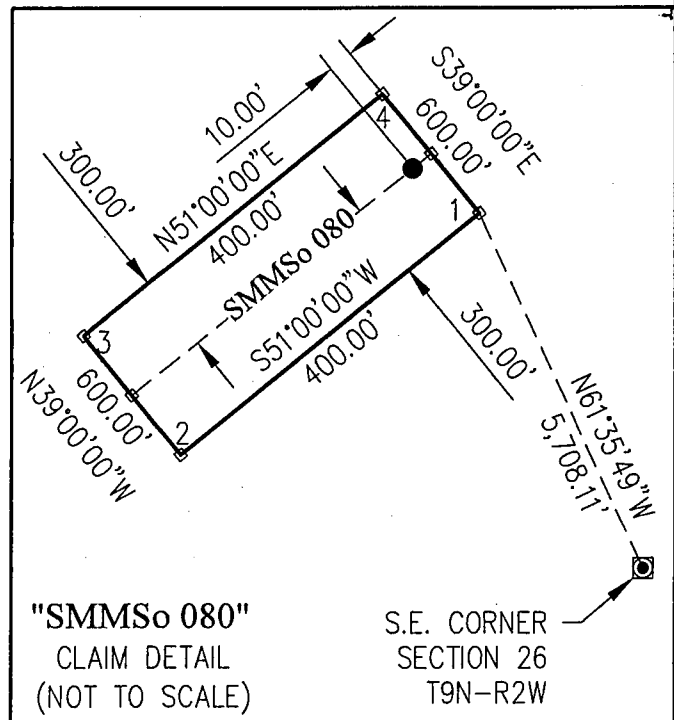


INDICATES END CENTER OR CORNER OF LODGE CLAIM. SET 2"x2"x5' WOODEN POST.



INDICATES LOCATION MONUMENT. SET 2"x2"x5' WOODEN POST 10' FROM AN END CENTER ON THE CENTERLINE OF THE CLAIM (TYPICAL)

LOCATOR:
SILVER MOUNTAIN MINING, LLC
P.O. BOX 5127
TUCSON, AZ 85703-5127



"SMMSo 080"
CLAIM DETAIL
(NOT TO SCALE)

S.E. CORNER
SECTION 26
T9N-R2W

AMC150931

Return to:
SILVER MOUNTAIN MINING, LLC
PO BOX 5127
TUCSON, AZ 85703-5127

**LOCATION NOTICE FOR LODE MINING CLAIM
STATE OF ARIZONA, COUNTY OF YAVAPAI**

NOTICE IS HEREBY GIVEN that the SMMSo 081 Lode Mining Claim has been located by:

SILVER MOUNTAIN MINING, LLC
whose current mailing address is:
PO BOX 5127, TUCSON, AZ 85703-5127

This Lode mining claim consists of approximately **4.59** acres.

The general course of this claim is **North 51° East** and is situated in the **Silver Mountain** Mining District, **Yavapai** County, Arizona. This claim is **400** feet in length and lies **250** feet on both sides of the centerline of the claim, being **500** feet along the end lines. This claim is marked by seven monuments, constructed of 2" x 2" wood posts at least 4' above the ground, one at each corner, end center and location monument for this claim.

The location monument on which this Location Notice is posted is situated within:

Section 35, Township 9 North, Range 2 West, Gila and Salt River Meridian, **Yavapai** County, Arizona.

This claim runs from the location monument on which this location notice is posted on the centerline of the claim approximately **10 feet**, in a **North 51° East** direction to the **East** end line and **390 feet**, in a **South 51° West** direction to the **West** end line of the claim. Depicted on the attached claim map.

This claim encompasses the following Quarter Section(s), Section(s), Township(s) and Range(s):

A portion of the NE1/4 and the NW1/4, Section 35, T9N-R2W, G&SRM, Yavapai County, Arizona, as described by metes and bounds below:

Corner # 2 of this Claim, Thence North 39°00'00" West, 500.00 feet to Corner # 3 of this Claim, Thence North 51°00'00" East, 400.00 feet to Corner # 4 of this Claim, Thence South 39°00'00" East, 500.00 feet to Corner # 1 and the Point of Beginning. Bearings based on NAD_83 Datum.


It is the intent of the claimant that the location notice of this lode mining claim **excludes** any portion within the limits of any Patented Lands.

CORNER # 1 OF THIS CLAIM IS SOUTH 77°00'11" WEST, 2,440.36 FEET FROM THE SOUTHEAST CORNER OF SECTION 26, T9N-R2W, YAVAPAI COUNTY, AZ.

Located, dated and posted on the ground this 2ND day of May, 2018.

SILVER MOUNTAIN MINING, LLC (Owner)

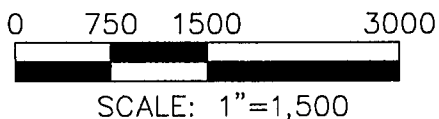
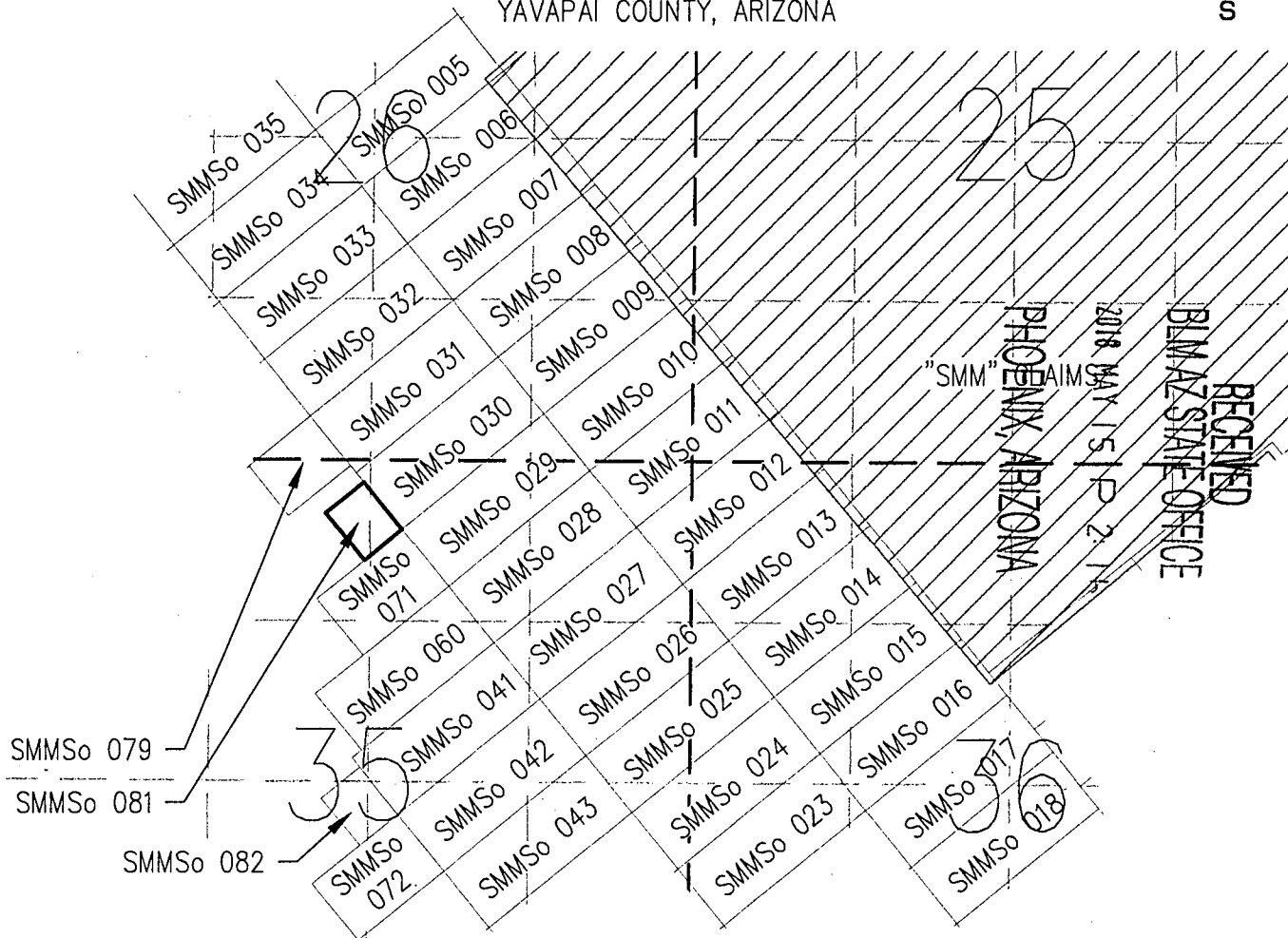
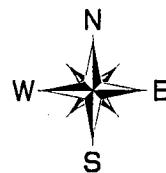
By: 
Jody A. Stone, RLS (Agent)




AMC 45093

"SMMSo 081" LODGE CLAIM

SITUATED IN A PORTION OF SECTION 35, TOWNSHIP 9 NORTH,
RANGE 2 WEST OF THE GILA AND SALT RIVER MERIDIAN,
YAVAPAI COUNTY, ARIZONA



TOTAL CLAIM ACREAGE = 4.59 ACRES



EXISTING "SMM" CLAIM BLOCK

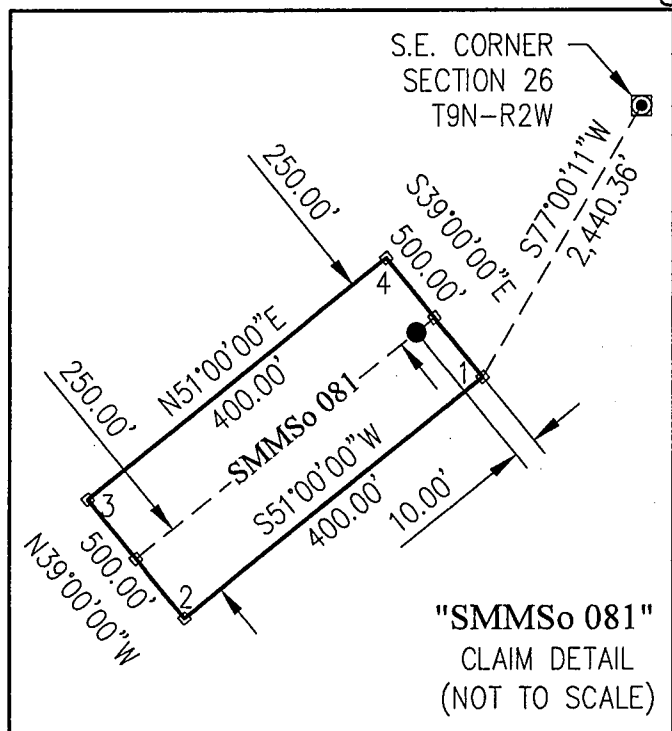


INDICATES END CENTER OR CORNER OF LODGE CLAIM. SET 2"x2"x5' WOODEN POST.



INDICATES LOCATION MONUMENT. SET 2"x2"x5' WOODEN POST 10' FROM AN END CENTER ON THE CENTERLINE OF THE CLAIM (TYPICAL)

LOCATOR:
SILVER MOUNTAIN MINING, LLC
P.O. BOX 5127
TUCSON, AZ 85703-5127



ANCI 50935

Return to:
SILVER MOUNTAIN MINING, LLC
PO BOX 5127
TUCSON, AZ 85703-5127

**LOCATION NOTICE FOR LODE MINING CLAIM
STATE OF ARIZONA, COUNTY OF YAVAPAI**

NOTICE IS HEREBY GIVEN that the SMMSo 082 Lode Mining Claim
has been located by:

SILVER MOUNTAIN MINING, LLC
whose current mailing address is:
PO BOX 5127, TUCSON, AZ 85703-5127

This Lode mining claim consists of approximately **4.59** acres.

The general course of this claim is **North 51° East** and is situated in the **Silver Mountain** Mining District, **Yavapai** County, Arizona. This claim is **400** feet in length and lies **250** feet on both sides of the centerline of the claim, being **500** feet along the end lines. This claim is marked by seven monuments, constructed of 2" x 2" wood posts at least 4' above the ground, one at each corner, end center and location monument for this claim.

The location monument on which this Location Notice is posted is situated within:

Section 35, Township 9 North, Range 2 West, Gila and Salt River Meridian, **Yavapai** County, Arizona.

This claim runs from the location monument on which this location notice is posted on the centerline of the claim approximately **10 feet**, in a **North 51° East** direction to the **East** end line and **390 feet**, in a **South 51° West** direction to the **West** end line of the claim. Depicted on the attached claim map.

This claim encompasses the following Quarter Section(s), Section(s), Township(s) and Range(s):

A portion of the SE1/4, SW1/4, NW1/4 and the NE1/4, Section 35, T9N-R2W, G&SRM, Yavapai County, Arizona, as described by metes and bounds below:

Commencing at the Southeast corner of Section 26, T9N-R2W, Thence South 47°26'06" West, 3,700.48 feet to Corner # 1 of this Claim and the Point of Beginning; Thence South 39°00'00" East, 500.00 feet to Corner # 2 of this Claim, Thence South 51°00'00" West, 400.00 feet to Corner # 3 of this Claim, Thence North 39°00'00" West, 500.00 feet to Corner # 4 of this Claim, Thence North 51°00'00" East, 400.00 feet to Corner # 1 and the Point of Beginning. Bearings based on NAD_83 Datum.


It is the intent of the claimant that the location notice of this lode mining claim **excludes** any portion within the limits of any Patented Lands.

CORNER # 1 OF THIS CLAIM IS SOUTH 47°26'06" WEST, 3,700.48 FEET FROM THE SOUTHEAST CORNER OF SECTION 26, T9N-R2W, YAVAPAI COUNTY, AZ.

Located, dated and posted on the ground this 3rd day of May, 2018.

SILVER MOUNTAIN MINING, LLC (Owner)


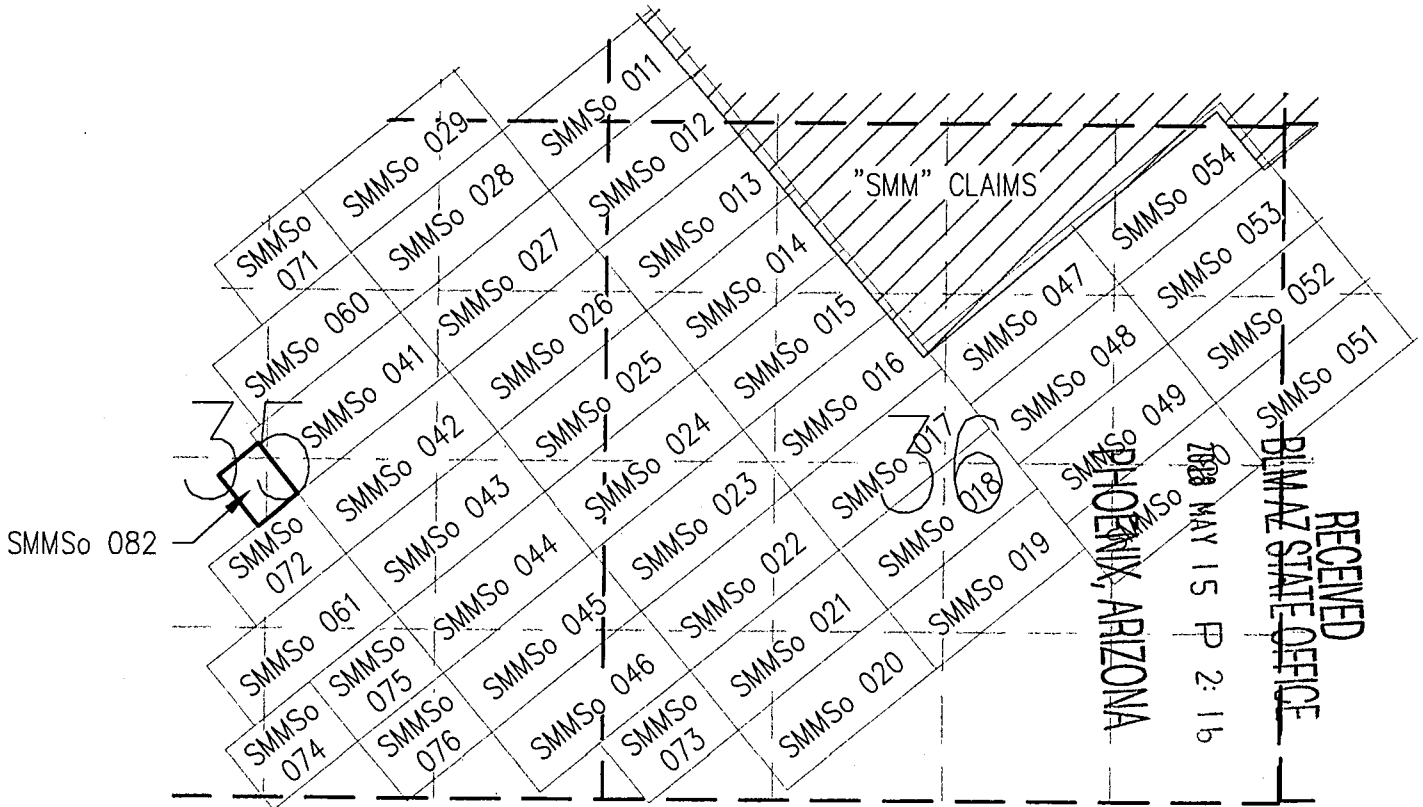
By: 
Jody A. Stone, RLS (Agent).



AMC 450936

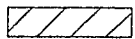
"SMMSo 082" LODGE CLAIM

SITUATED IN A PORTION OF SECTION 35, TOWNSHIP 9 NORTH,
RANGE 2 WEST OF THE GILA AND SALT RIVER MERIDIAN,
YAVAPAI COUNTY, ARIZONA



SCALE: 1"=1,500

TOTAL CLAIM ACREAGE = 4.59 ACRES



EXISTING "SMM" CLAIM BLOCK

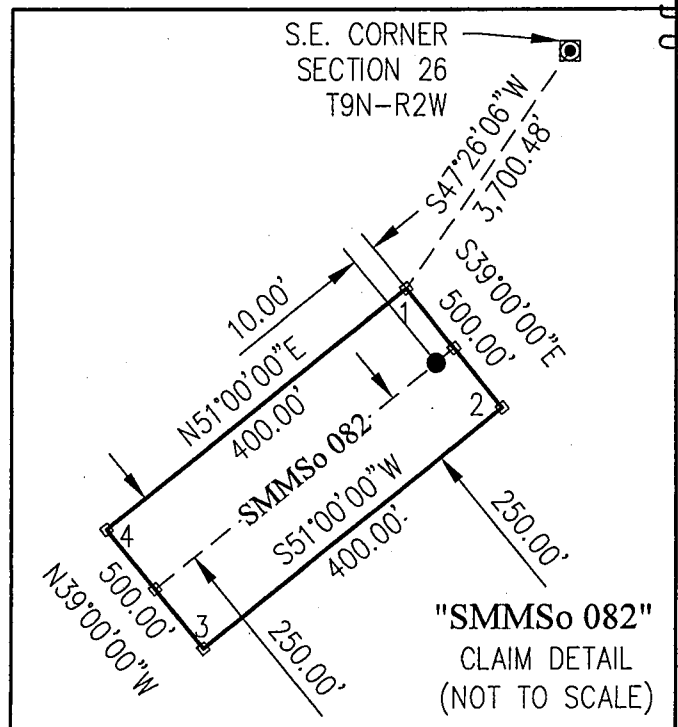


INDICATES END CENTER OR CORNER OF LODGE CLAIM. SET 2"X2"X5' WOODEN POST.



INDICATES LOCATION MONUMENT. SET 2"X2"X5' WOODEN POST 10' FROM AN END CENTER ON THE CENTERLINE OF THE CLAIM (TYPICAL)

LOCATOR:
SILVER MOUNTAIN MINING, LLC
P.O. BOX 5127
TUCSON, AZ 85703-5127



AR 6450926

Return to:
SILVER MOUNTAIN MINING, LLC
PO BOX 5127
TUCSON, AZ 85703-5127

**LOCATION NOTICE FOR LODE MINING CLAIM
STATE OF ARIZONA, COUNTY OF YAVAPAI**

NOTICE IS HEREBY GIVEN that the SMMSo 083 Lode Mining Claim
has been located by:

SILVER MOUNTAIN MINING, LLC
whose current mailing address is:
PO BOX 5127, TUCSON, AZ 85703-5127

This Lode mining claim consists of approximately **3.67** acres.

The general course of this claim is **North 51° East** and is situated in the **Silver Mountain** Mining District, **Yavapai** County, Arizona. This claim is **400** feet in length and lies **200** feet on both sides of the centerline of the claim, being **400** feet along the end lines. This claim is marked by seven monuments, constructed of 2" x 2" wood posts at least 4' above the ground, one at each corner, end center and location monument for this claim.

The location monument on which this Location Notice is posted is situated within:

Section 26, Township 9 North, Range 2 West, Gila and Salt River Meridian, **Yavapai** County, Arizona.

This claim runs from the location monument on which this location notice is posted on the centerline of the claim, approximately **10 feet**, in a **North 51° East** direction to the **East** end line and **390 feet**, in a **South 51° West** direction to the **West** end line of the claim. Depicted on the attached claim map.

This claim encompasses the following Quarter Section(s), Section(s), Township(s) and Range(s):

A portion of the SW1/4, Section 26 and the SE1/4, Section 27, T9N-R2W, G&SRM, Yavapai County, Arizona, as described by metes and bounds below:


Commencing at the Southeast corner of Section 26, T9N-R2W, Thence North 85°47'11" West, 5,067.62 feet to Corner # 1 of this Claim and the Point of Beginning; Thence South 51°00'00" West, 400.00 feet to Corner # 2 of this Claim, Thence North 39°00'00" West, 400.00 feet to Corner # 3 of this Claim, Thence North 51°00'00" East, 400.00 feet to Corner # 4 of this Claim, Thence South 39°00'00" East, 400.00 feet to Corner # 1 and the Point of Beginning. Bearings based on NAD_83 Datum.


It is the intent of the claimant that the location notice of this lode mining claim **excludes** any portion within the limits of any Patented Lands.

CORNER # 1 OF THIS CLAIM IS NORTH 85°47'11" WEST, 5,067.62 FEET FROM THE SOUTHEAST CORNER OF SECTION 26, T9N-R2W, YAVAPAI COUNTY, AZ.

Located, dated and posted on the ground this 2ND day of May, 2018.

SILVER MOUNTAIN MINING, LLC (Owner)

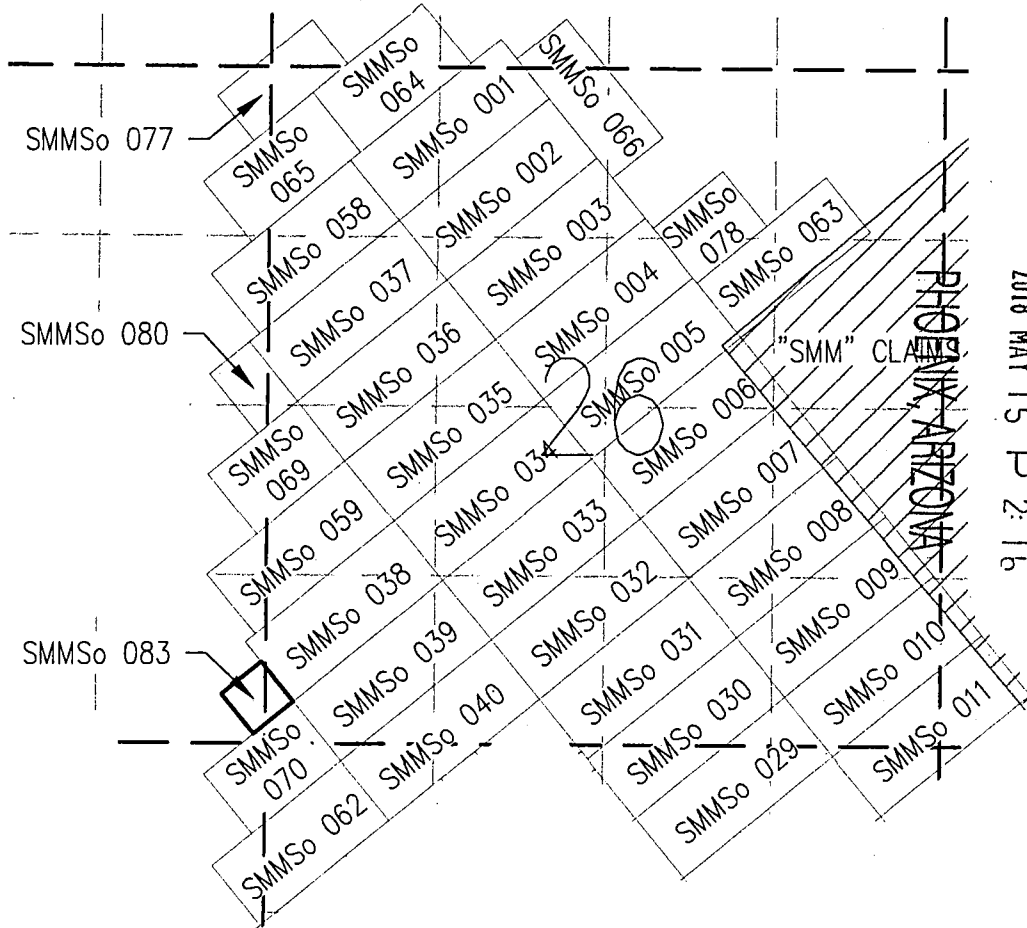
By: 
Jody A Stone, RLS (Agent)




AMC 450037

"SMMSo 083" LODGE CLAIM

SITUATED IN PORTIONS OF SECTIONS 26 AND 27, TOWNSHIP 9 NORTH, RANGE 2 WEST OF THE GILA AND SALT RIVER MERIDIAN, YAVAPAI COUNTY, ARIZONA

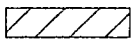


RECEIVED
BLM AZ STATE OFFICE
2018 MAY 15 P 2:16



SCALE: 1"=1,500

TOTAL CLAIM ACREAGE = 3.67 ACRES



EXISTING "SMM" CLAIM BLOCK

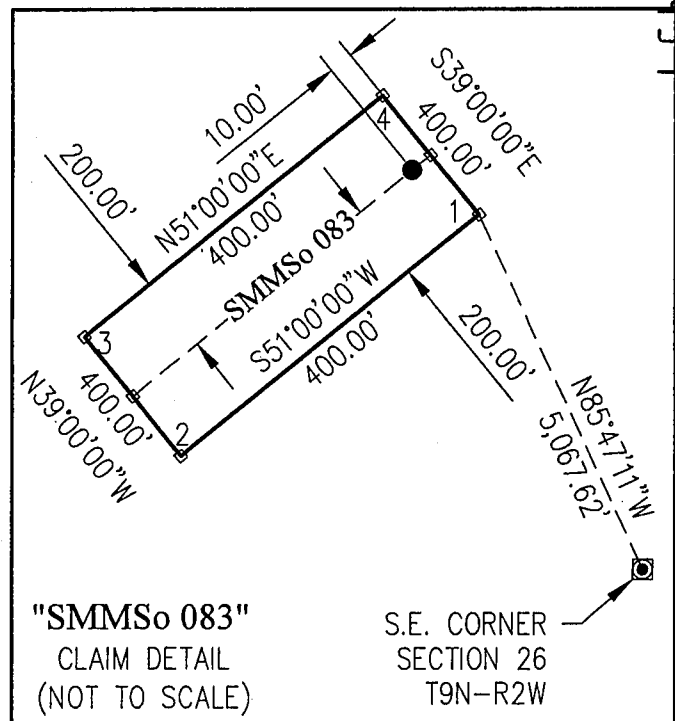


INDICATES END CENTER OR CORNER OF LODGE CLAIM. SET 2"X2"X5' WOODEN POST.



INDICATES LOCATION MONUMENT. SET 2"X2"X5' WOODEN POST 10' FROM AN END CENTER ON THE CENTERLINE OF THE CLAIM (TYPICAL)

LOCATOR:
SILVER MOUNTAIN MINING, LLC
P.O. BOX 5127
TUCSON, AZ 85703-5127



"SMMSo 083"
CLAIM DETAIL
(NOT TO SCALE)

S.E. CORNER
SECTION 26
T9N-R2W

AMC450937

Return to:
SILVER MOUNTAIN MINING, LLC
PO BOX 5127
TUCSON, AZ 85703-5127

**LOCATION NOTICE FOR LODE MINING CLAIM
STATE OF ARIZONA, COUNTY OF YAVAPAI**

NOTICE IS HEREBY GIVEN that the SMMSo 084 Lode Mining Claim
has been located by:

SILVER MOUNTAIN MINING, LLC
whose current mailing address is:
PO BOX 5127, TUCSON, AZ 85703-5127

This Lode mining claim consists of approximately **2.87** acres.

The general course of this claim is **North 51° East** and is situated in the **Silver Mountain** Mining District, **Yavapai** County, Arizona. This claim is **500** feet in length and lies **125** feet on both sides of the centerline of the claim, being **250** feet along the end lines. This claim is marked by seven monuments, constructed of 2" x 2" wood posts at least 4' above the ground, one at each corner, end center and location monument for this claim.

The location monument on which this Location Notice is posted is situated within:

Section 35, Township 9 North, Range 2 West, Gila and Salt River Meridian, **Yavapai** County, Arizona.

This claim runs from the location monument on which this location notice is posted on the centerline of the claim approximately **250 feet**, in a **South 51° West** direction to the **West** end line and **250 feet**, in a **North 51° East** direction to the **East** end line of the claim. Depicted on the attached claim map.

This claim encompasses the following Quarter Section(s), Section(s), Township(s) and Range(s):

A portion of the NW1/4, Section 35, T9N-R2W, G&SRM, Yavapai County, Arizona, as described by metes and bounds below:

Commencing at the Southeast corner of Section 26, T9N-R2W, Thence South 72°14'59" West, 3,917.68 feet to Corner # 1 of this Claim and the Point of Beginning; Thence South 51°00'00" West, 500.00 feet to Corner # 2 of this Claim, Thence North 39°00'00" West, 250.00 feet to Corner # 3 of this Claim, Thence North 51°00'00" East, 500.00 feet to Corner # 4 of this Claim, Thence South 39°00'00" East, 250.00 feet to Corner # 1 and the Point of Beginning. Bearings based on NAD_83 Datum.


It is the intent of the claimant that the location notice of this lode mining claim **excludes** any portion within the limits of any Patented Lands.

CORNER # 1 OF THIS CLAIM IS SOUTH 72°14'59" WEST, 3,917.68 FEET FROM THE SOUTHEAST CORNER OF SECTION 26, T9N-R2W, YAVAPAI COUNTY, AZ.

Located, dated and posted on the ground this 2ND day of May, 2018.

SILVER MOUNTAIN MINING, LLC (Owner)

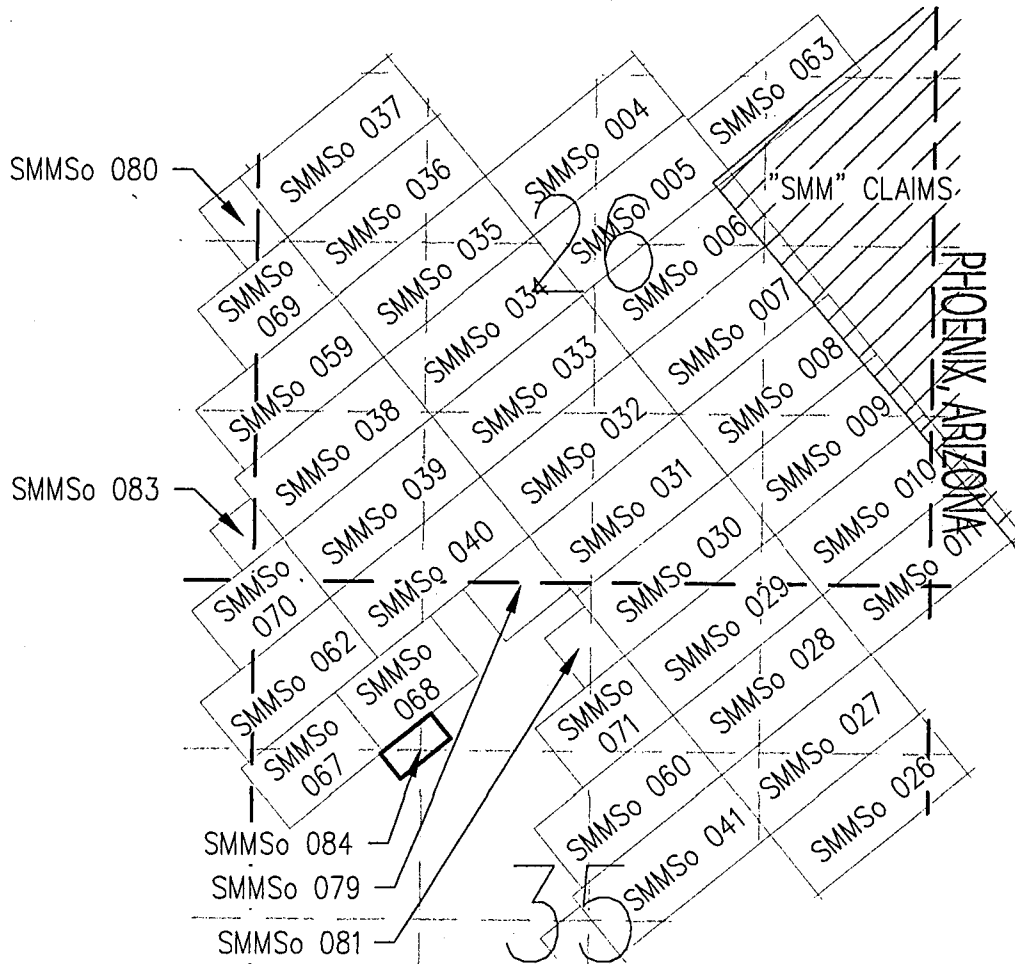
By: 
Jody A. Stone, RLS (Agent)



AMC 450 038

"SMMSo 084" LODGE CLAIM

SITUATED IN A PORTION OF SECTION 35, TOWNSHIP 9 NORTH,
RANGE 2 WEST OF THE GILA AND SALT RIVER MERIDIAN,
YAVAPAI COUNTY, ARIZONA



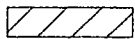
RECEIVED
BLM AZ STATE OFFICE
2018 MAY 15 P 2:15

0 750 1500 3000



SCALE: 1"=1,500

TOTAL CLAIM ACREAGE = 2.87 ACRES



EXISTING "SMM" CLAIM BLOCK

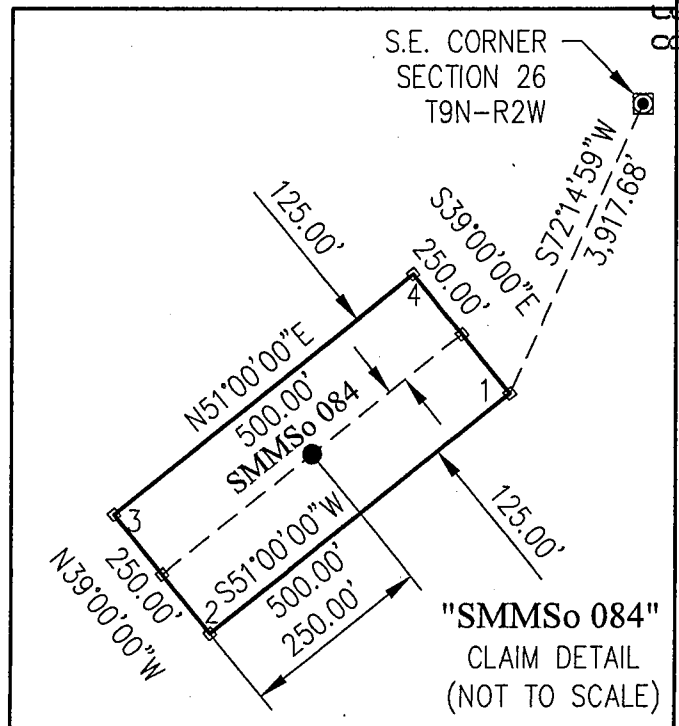


INDICATES END CENTER OR CORNER OF
LODE CLAIM. SET 2"X2"X5' WOODEN POST.



INDICATES LOCATION MONUMENT. SET
2"X2"X5' WOODEN POST 250' FROM AN
END CENTER ON THE CENTERLINE OF THE
CLAIM (TYPICAL)

LOCATOR:
SILVER MOUNTAIN MINING, LLC
P.O. BOX 5127
TUCSON, AZ 85703-5127



"SMMSo 084"
CLAIM DETAIL
(NOT TO SCALE)

AHC 450938

Input Parameters for Geographic Report with Land

System Id = CR

Admin State = AZ

Geo State =

Casetype Begins With

Case Disp Txt = AUTHORIZED, CANCELLED, EXPIRED, PENDING, REJECTED, RELINQUISHED, VOID, WITHDRAWN

Mer Twp Rng =

Section =

Mtrs = 14 0080N 0020W 001, 14 0080N 0020W 002, 14 0080N 0020W 999, 14 0090N 0010W 030, 14 0090N 0010W 031, 14 0090N 0010W 999, 14 0090N 0020W 022, 14 0090N 0020W 023, 14 0090N 0020W 025, 14 0090N 0020W 026, 14 0090N 0020W 027, 14 0090N 0020W 031, 14 0090N 0020W 034, 14 0090N 0020W 035, 14 0090N 0020W 036, 14 0090N 0020W 999

Commodity =

Commodity Txt =

Pending Org =

Pend Org Decode =

Total Rows Returned: 6

RUN TIME: 01:45 PM

UNITED STATES DEPARTMENT OF INTERIOR
BUREAU OF LAND MANAGEMENT
GEOGRAPHIC REPORT WITH LAND
Sorted by Serial Number

RUN DATE: 05/15/2018
Page 1 of 1

Serial Number: AZA 024709
Total Case Acres: 2,539.000

<u>Casetype</u>	<u>Case Disp</u>	14	0090N	0020W	<u>Sect</u>	<u>Sur Typ</u>	<u>Sur Num</u>	<u>Suff</u>	<u>Subdivision</u>	<u>Act Pend</u>
272011	AUTHORIZED				023	ALIQ			S2NE,SE;	
					025	ALIQ			N2NW;	
					026	ALIQ			N2NE;	

Serial Number: AZA 031568
Total Case Acres: 1.000

<u>Casetype</u>	<u>Case Disp</u>	14	0090N	0020W	<u>Sect</u>	<u>Sur Typ</u>	<u>Sur Num</u>	<u>Suff</u>	<u>Subdivision</u>	<u>Act Pend</u>
293200	EXPIRED				031	FF			PORTION OF;	

Serial Number: AZA 033817
Total Case Acres: 10.384

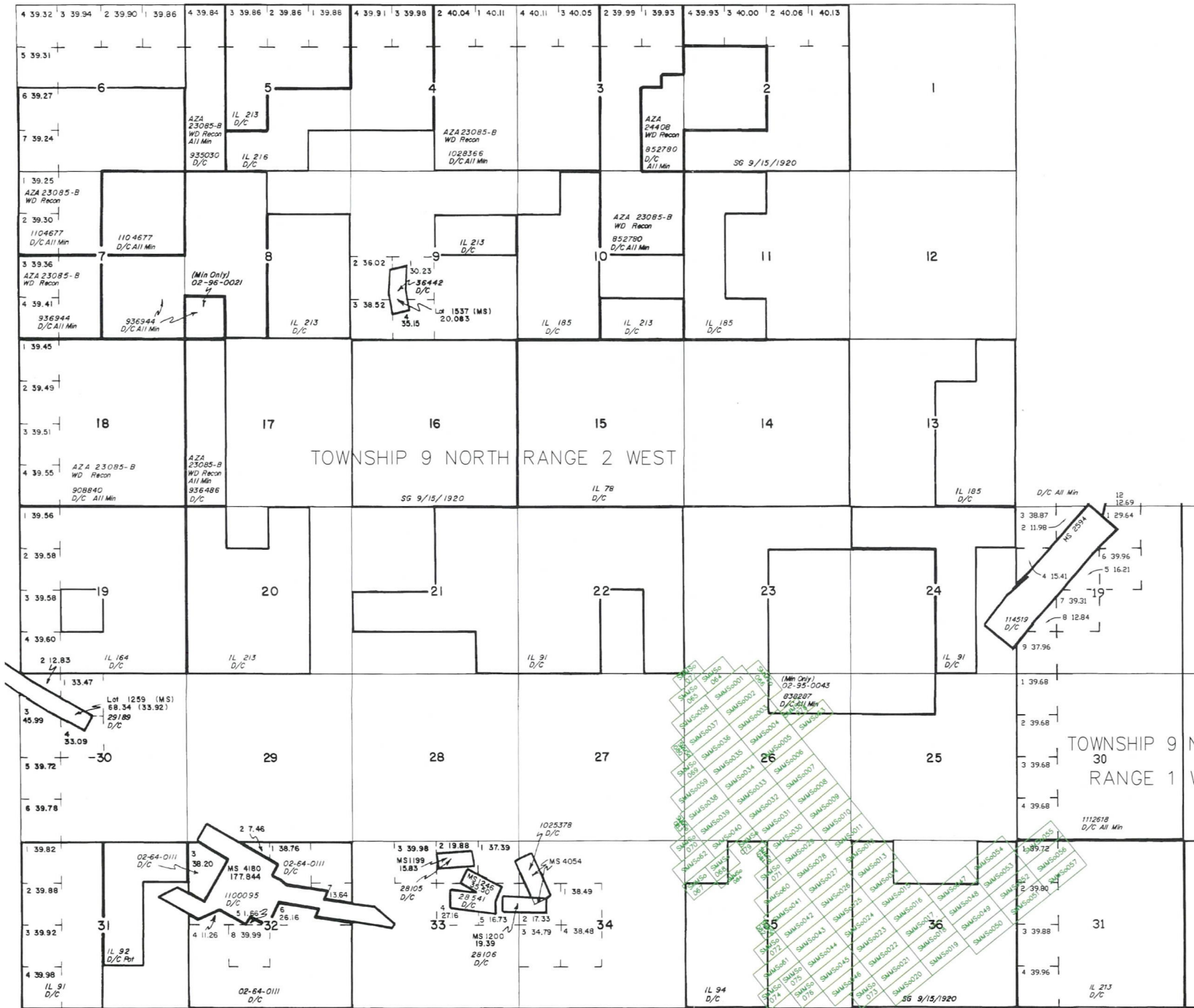
<u>Casetype</u>	<u>Case Disp</u>	14	0090N	0020W	<u>Sect</u>	<u>Sur Typ</u>	<u>Sur Num</u>	<u>Suff</u>	<u>Subdivision</u>	<u>Act Pend</u>
281001	AUTHORIZED				025	ALIQ			SE;	

Serial Number: AZA 035151
Total Case Acres: 1.000

<u>Casetype</u>	<u>Case Disp</u>	14	0090N	0020W	<u>Sect</u>	<u>Sur Typ</u>	<u>Sur Num</u>	<u>Suff</u>	<u>Subdivision</u>	<u>Act Pend</u>
293200	PENDING				031	FF			PORTION OF;	

YAVAPAI COUNTY

TOWNSHIP 9 NORTH RANGE 1 & 2 WEST OF THE GILA AND SALT RIVER MERIDIAN, ARIZONA
AMC 450855 - 450938 Mineral claims SMMSo 001 thru SMMSo 084



Remarks column from T 9 N, R 2 W

DIST NO 2
MDS 237 NE
238 NW
239 SW
240 SE

CURRENT TO	BT	T	9 N
6-11-2003	PV	R	2 W

WARNING STATEMENT
This plot is the Bureau's Record of Title, and should be used only as a graphic display of the township survey data. Records hereon do not reflect title changes which may have been effected by lateral movements of rivers or other bodies of water. Refer to the cadastral surveys for official survey information.

